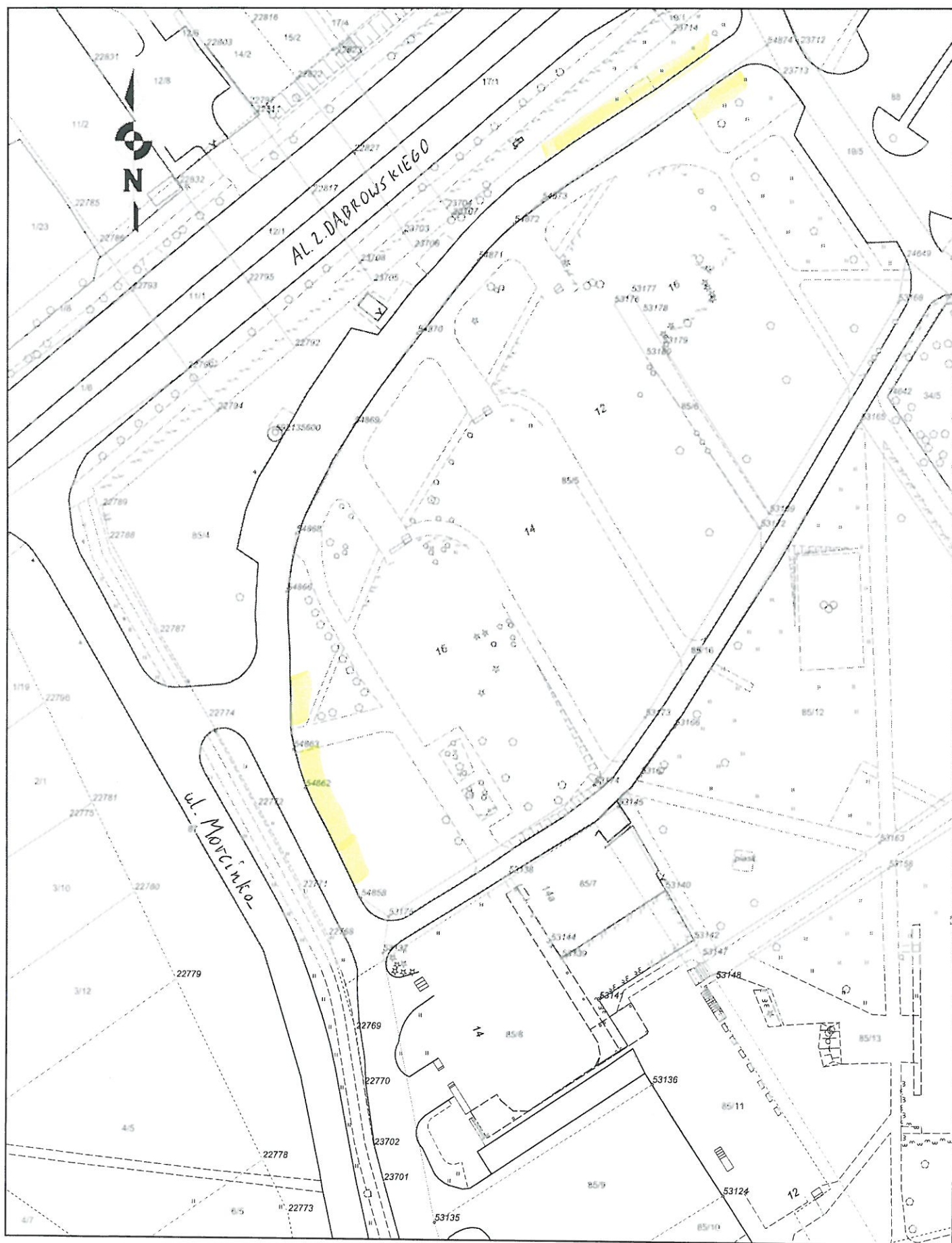


zad. ①

Mapa

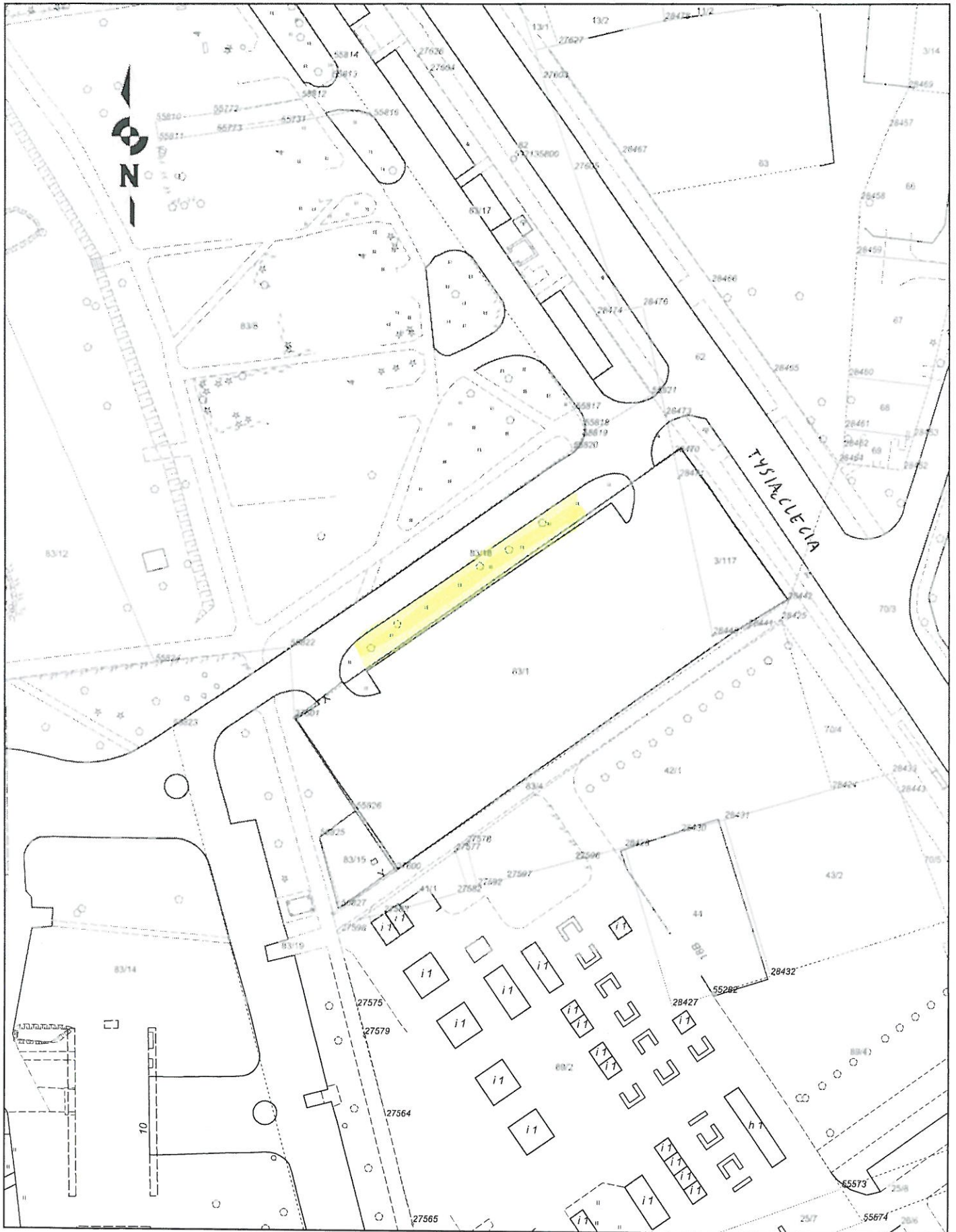
Skala 1:1000



Mapa

rad. ②

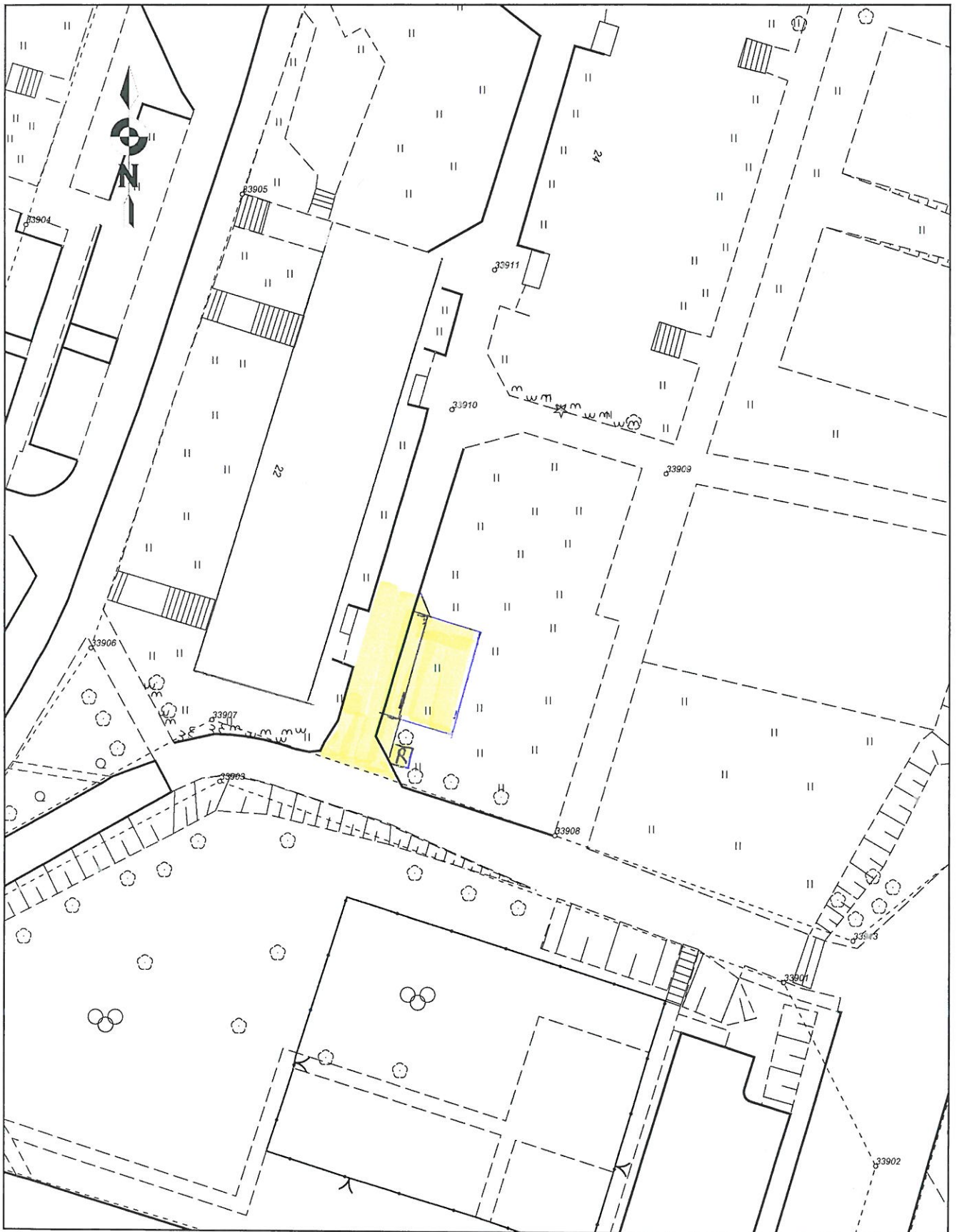
Skala 1:1000



Mapa

red ③

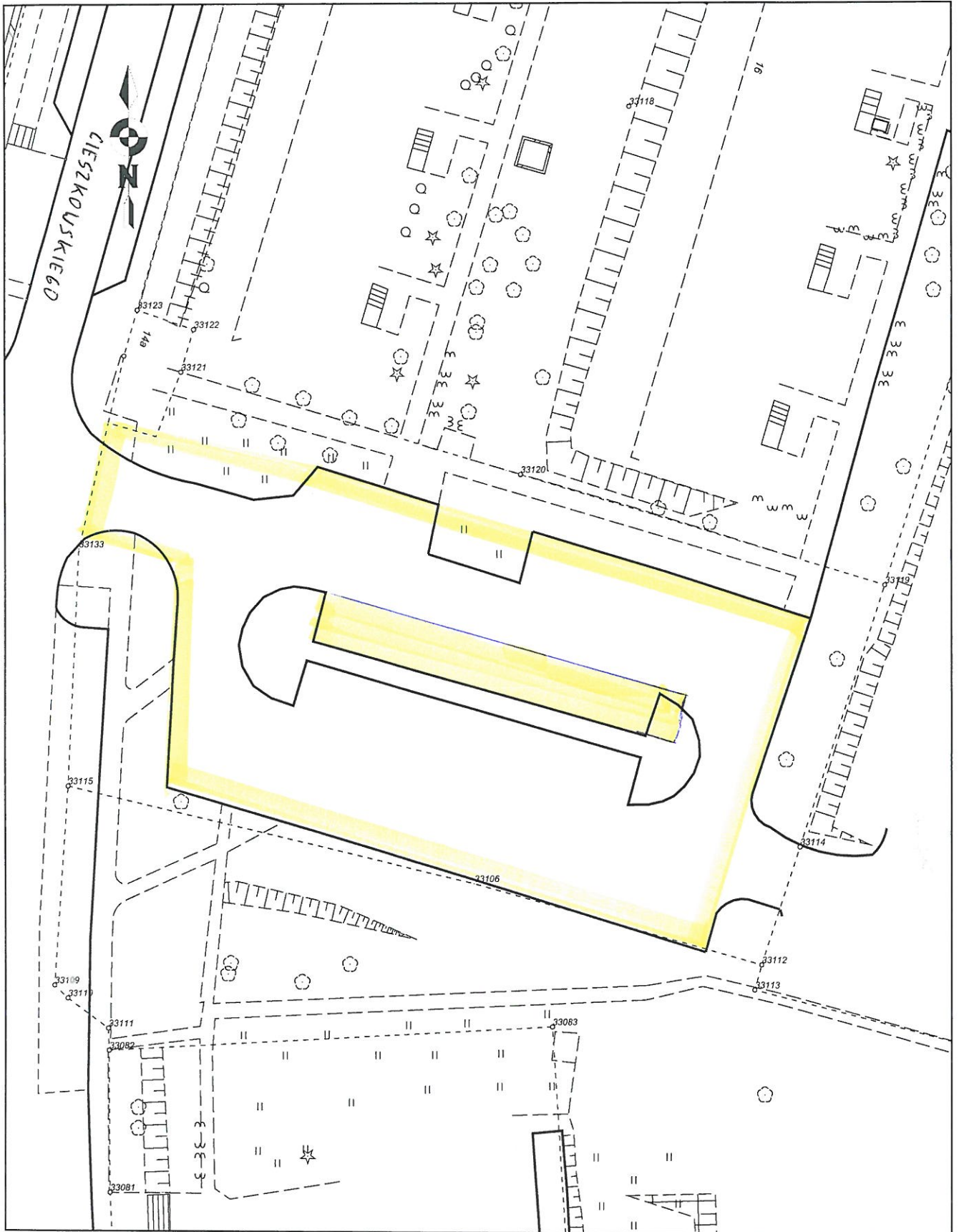
Skala 1:500



red 4

Mapa

Skala 1:500



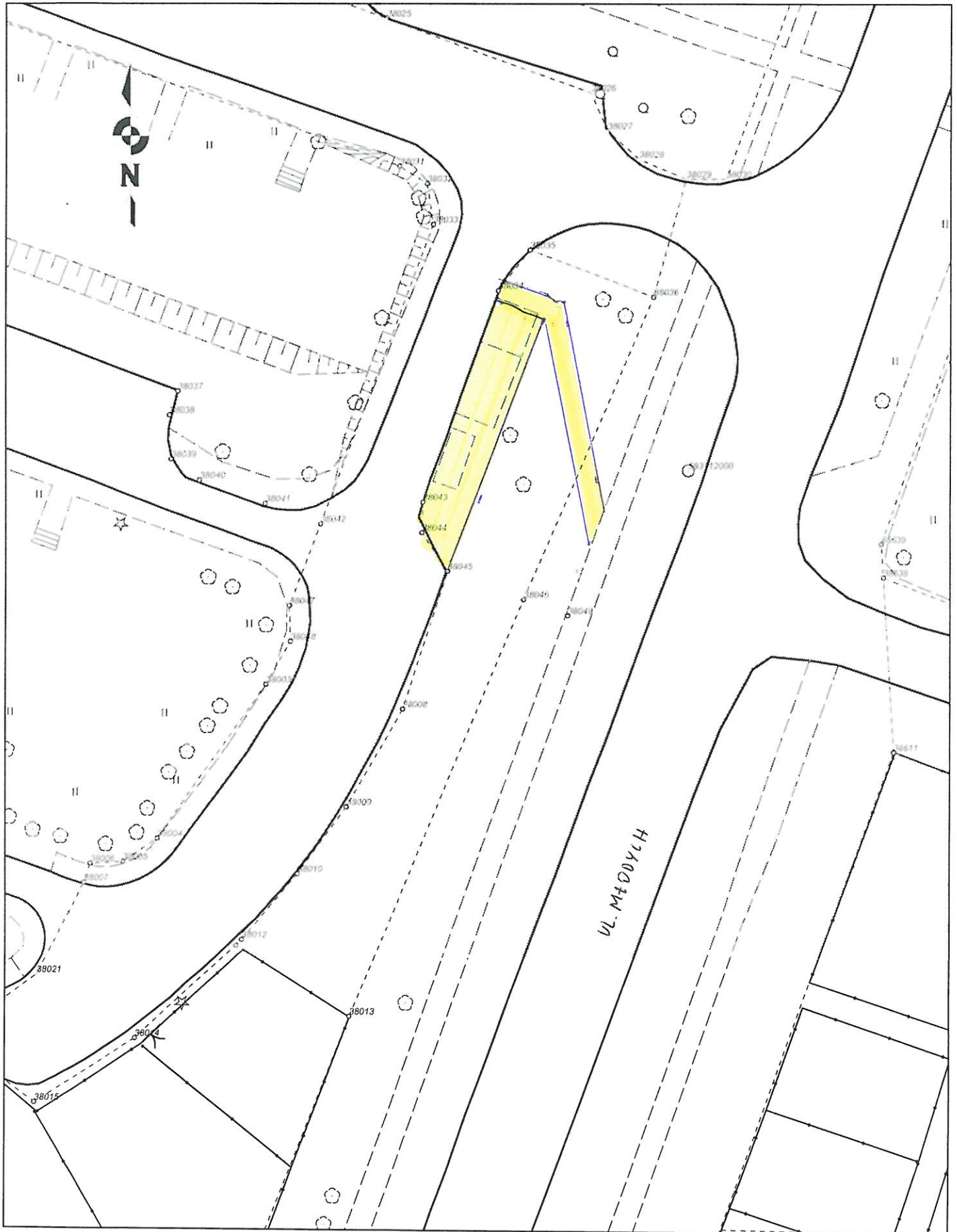
22d. (5)

This is a detailed street map of a residential area in Poland. The map features a yellow highlighted plot of land, which is marked with a circled 'R'. The plot is situated on a street named 'TIERIESZKOWEJ'. The map includes a north arrow in the top left corner, indicating the orientation. Various plot numbers and addresses are visible, such as 33827, 33828, 33829, 33830, 33811, 33810, 33809, 33791, 33816, 33817, 33783, and 33782. The map also shows several buildings, some with multiple stories, and a large, irregularly shaped plot of land to the right of the highlighted area. The overall layout suggests a residential development or a specific area of interest within a larger neighborhood.

Mapa

Skala 1:500

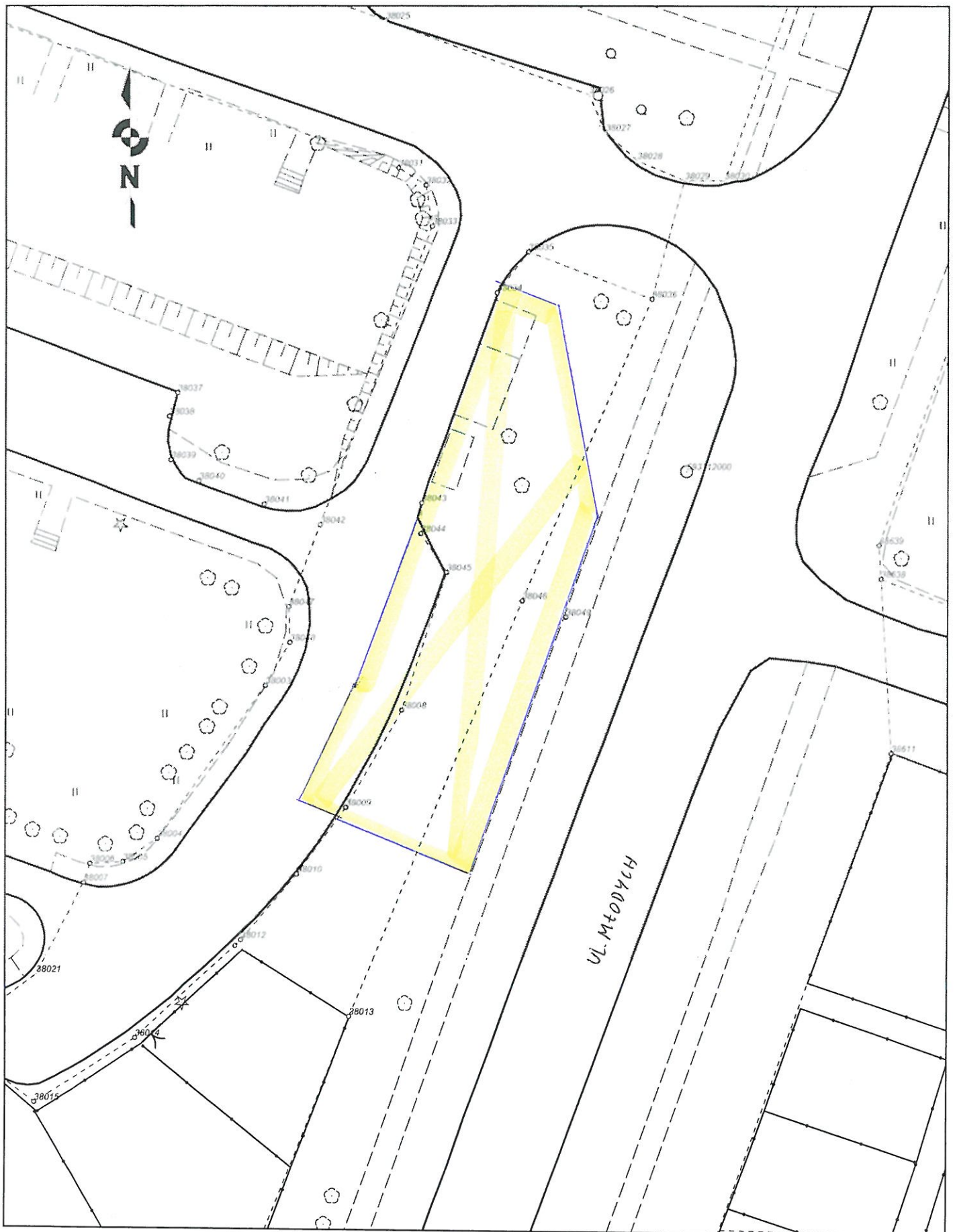
zad 7A
ETAP I

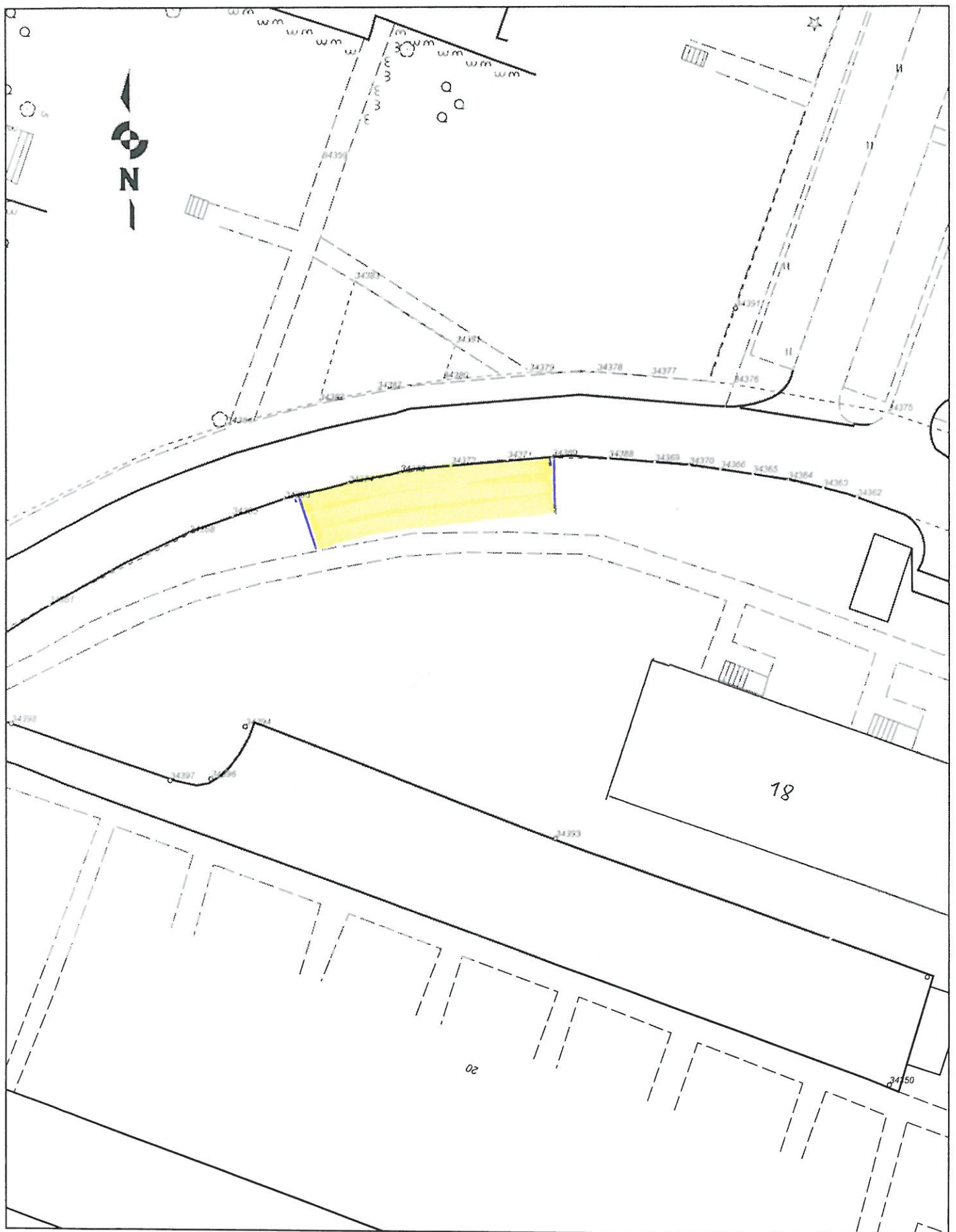


Mapa

Skala 1:500

z ed ⑦ B
ETAP II

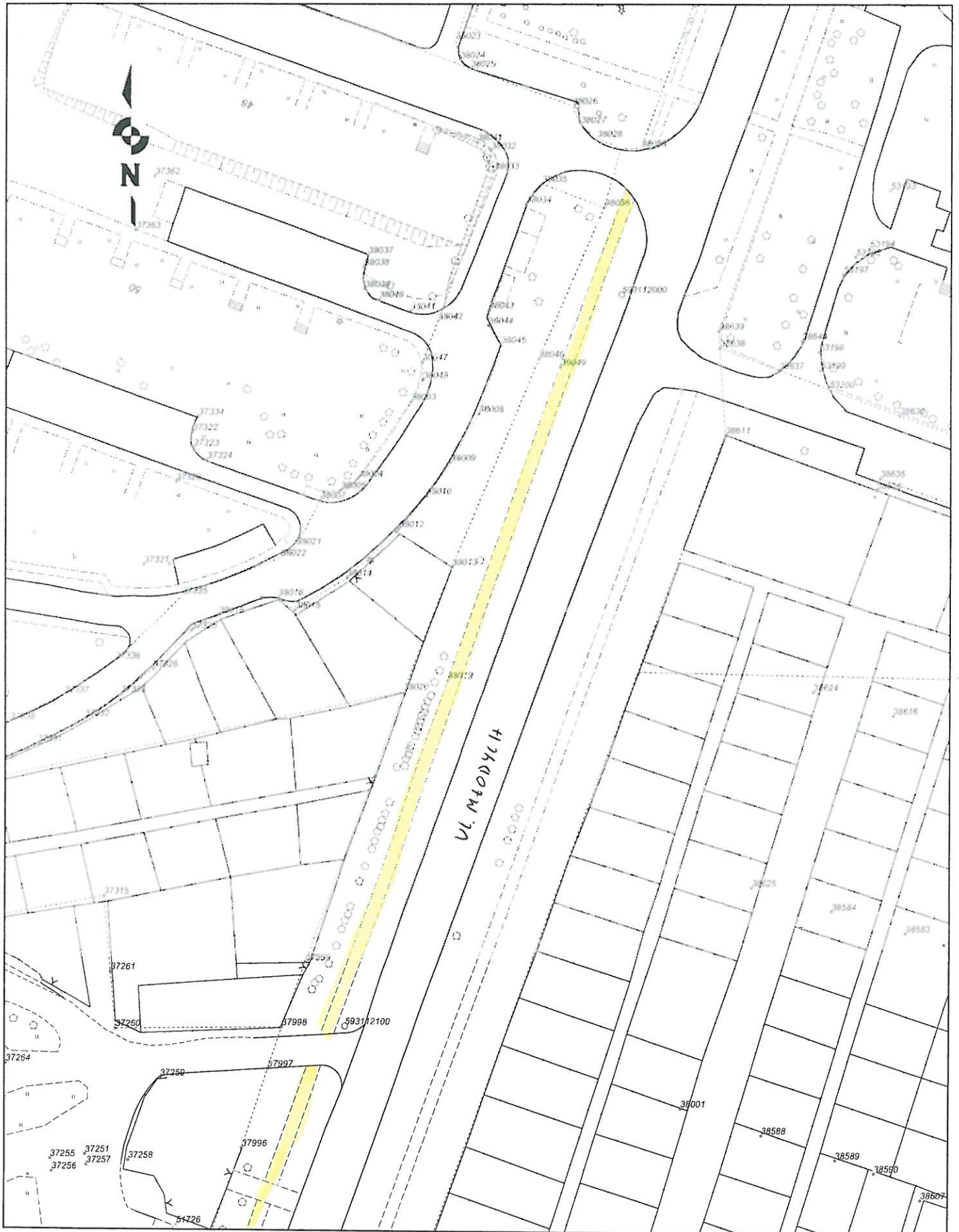




Mapa

Skala 1:1000

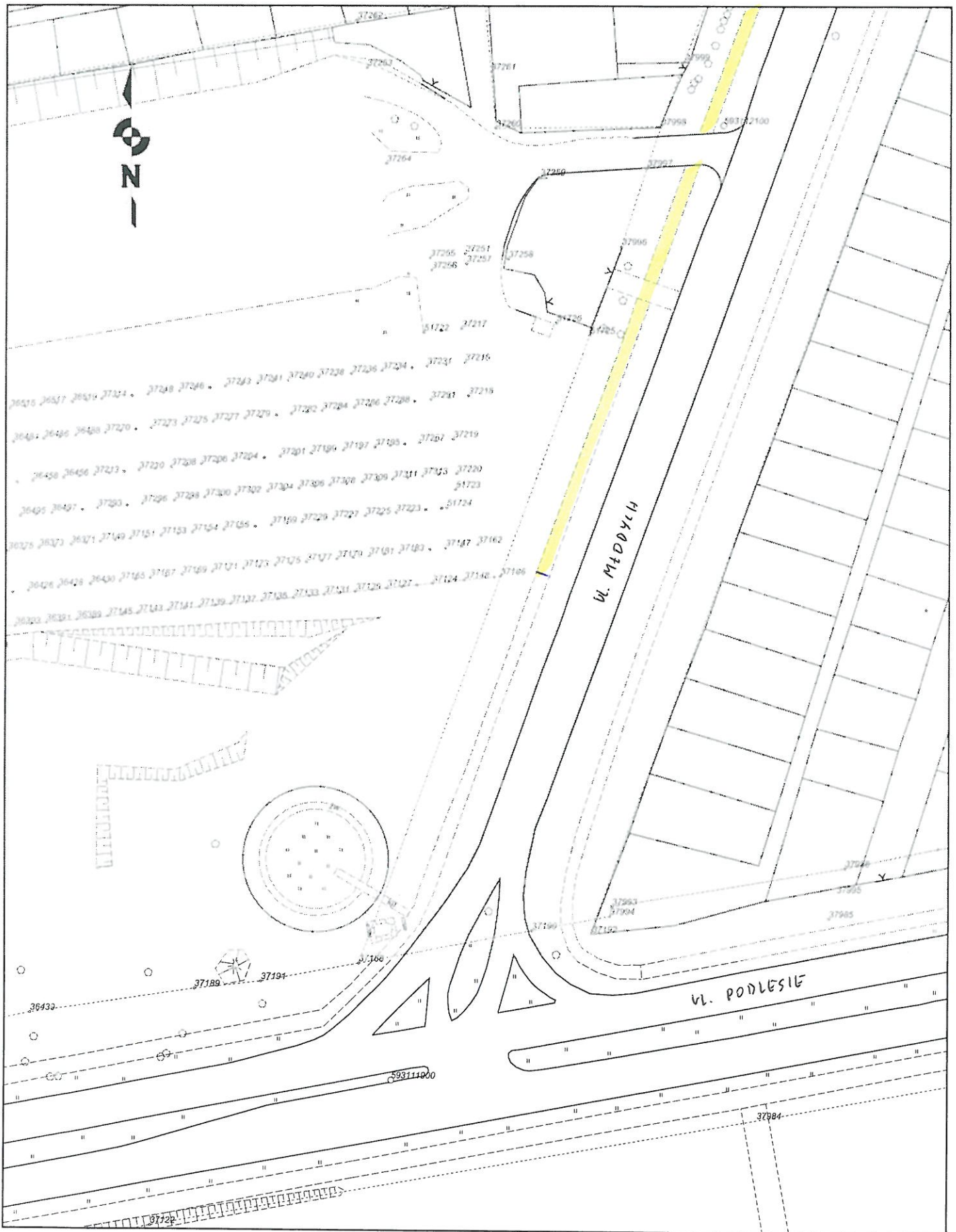
zad (9)
nr 1



Mapa

Skala 1:1000

red. ⑨
nr 2

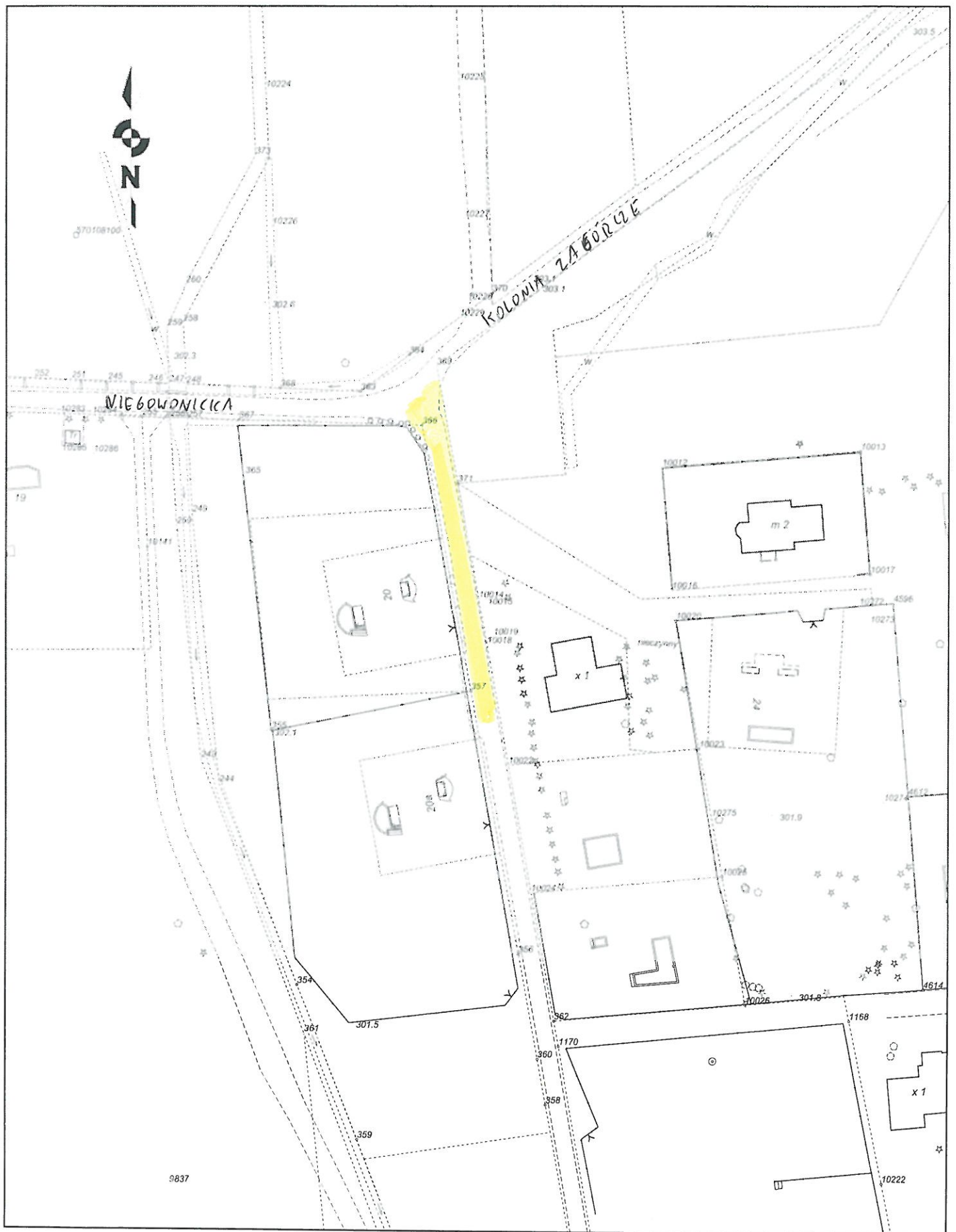


[illegible]

22d (11)

Mapa

Skala 1:1000



Mapa

Skala 1:1000

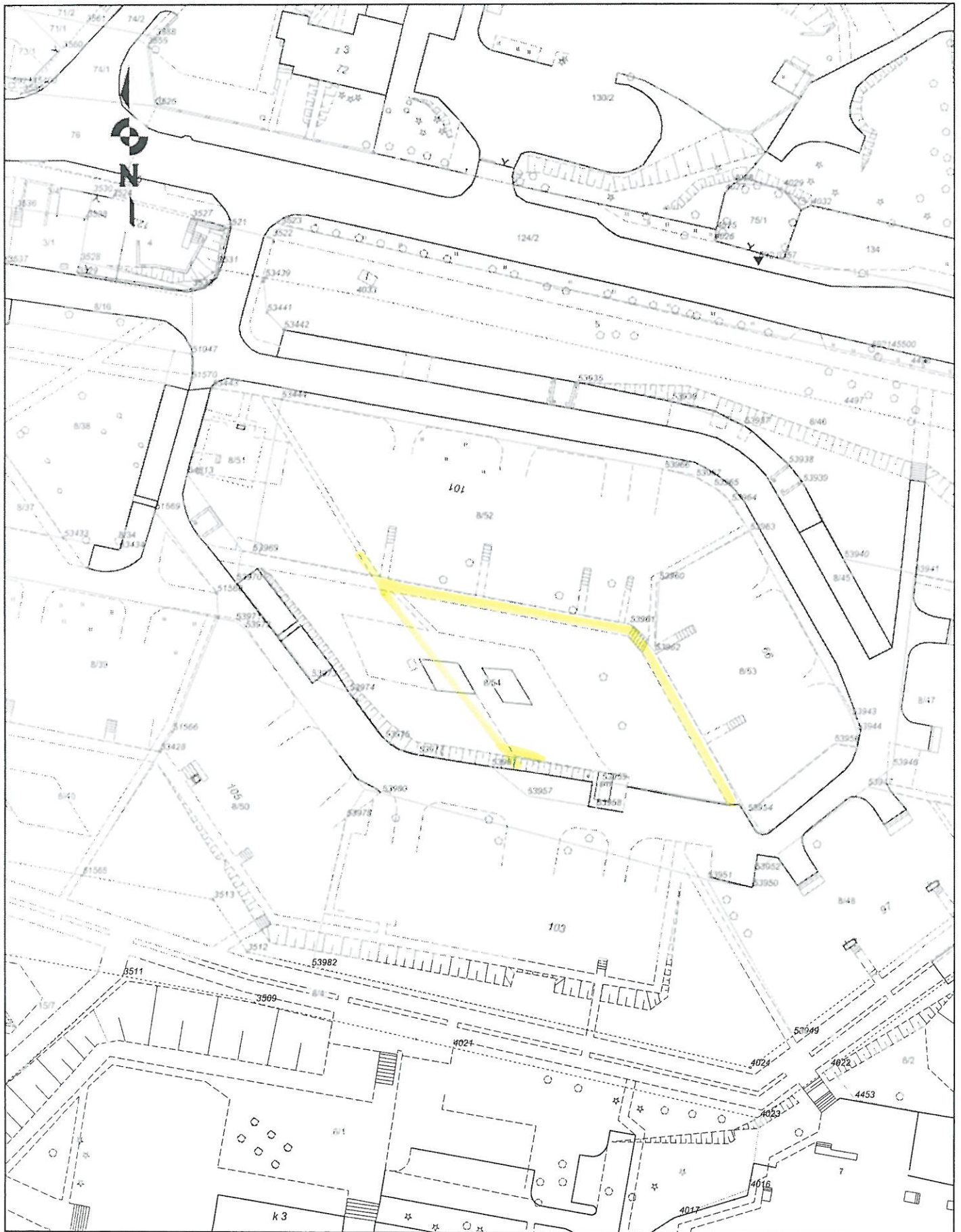
zad (12)



Mapa

Skala 1:1000

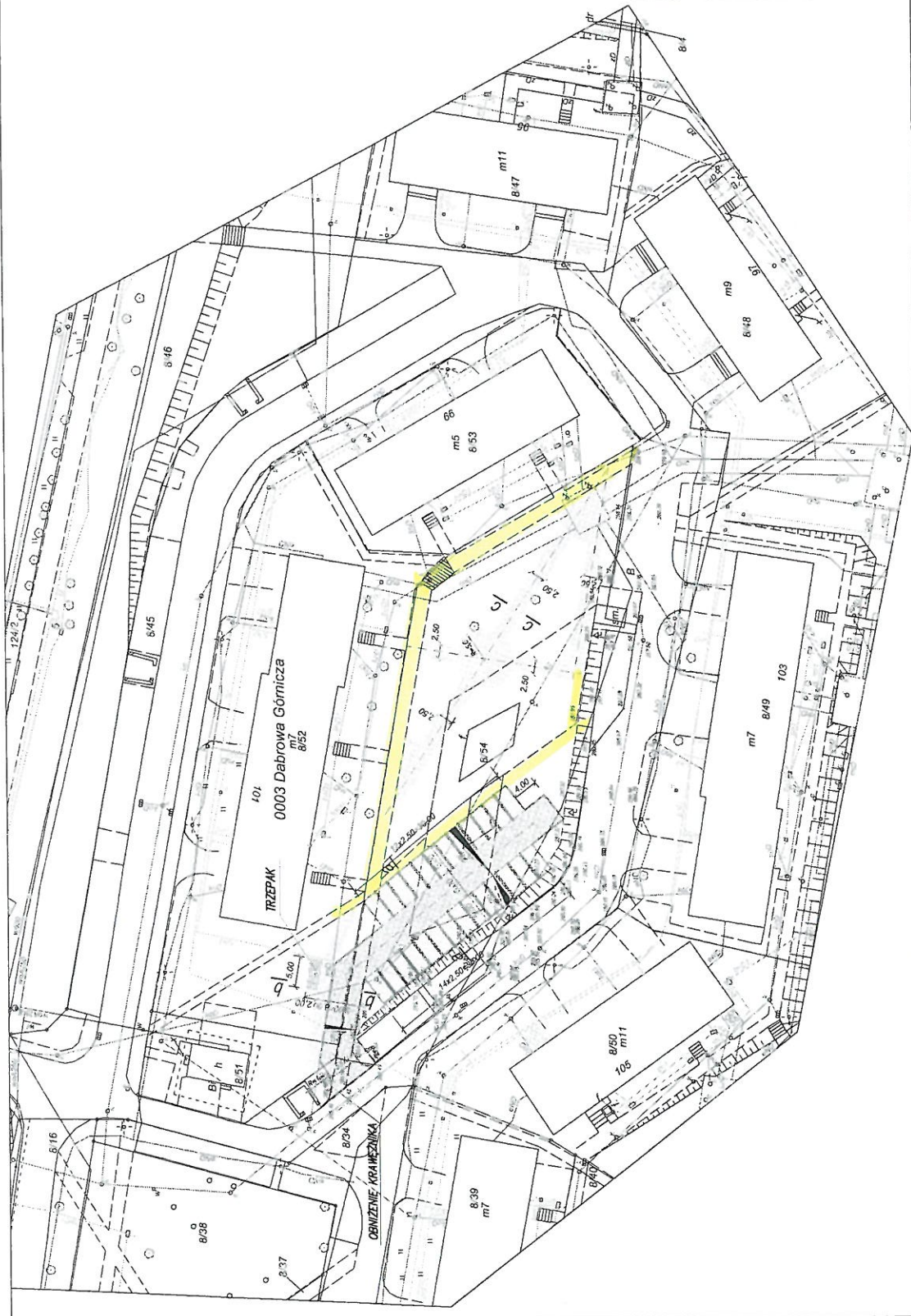
zod 13



LEGENDA:

-  A/JS - APOSTŁOWE O NAWIERZCHNI Z BRUKOWEJ KOSTKI BETONOWEJ TYPU ROLLAND - KOLOR SZARY
-  DROGA DOJAZDOWA O NAWIERZCHNI Z BRUKOWEJ KOSTKI BETONOWEJ TYPU ROLLAND - KOLOR SZARY
-  KOSTKA INWIERCJUNA PRZY ZEJŚCIU Z CHODNIKA
-  CHODNIK O NAWIERZCHNI Z BRUKOWEJ KOSTKI BETONOWEJ BEZ FALCOWEJ - KOLOR SZARY
-  KRAWIEŻNIK NAJAZDOWY
-  KRAWIEŻNIK WYNIOSIOWY

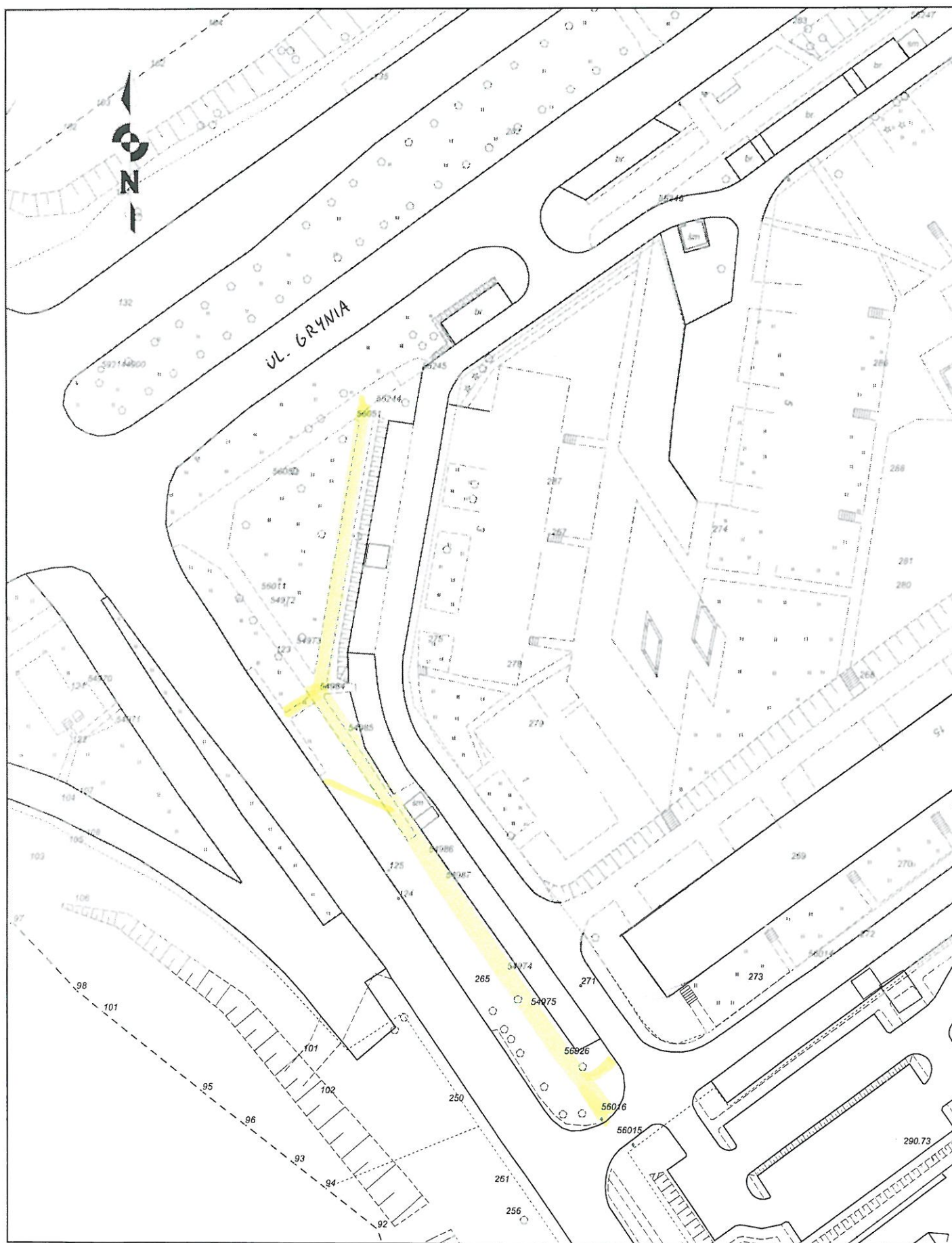
20d. 13



INWESTOR: GMINA DĄBROWA GÓRNICZA	
BUDOWA: PROJEKTOWANE	PROJEKTOWA: ZBIGNIEW KOZIARSKI PRACOWNIA PROJEKTOWA
ADRES: 0003 Dąbrowa Górnicza, ul. Legionów Polskich, 95, 105 dz. nr 8/34, 1m 130	
BRANŻA: DROGOWA	DATA: 08.2018
PLAN SYTUACYJNO - WYSOKOŚCIOWY	
PROJEKTOWAŁ: inż. Andrzej Cichon upr. 185/74	FORMA: A3
SKALA: 1:500	NUMER RYSUNKU: 1

Mapa

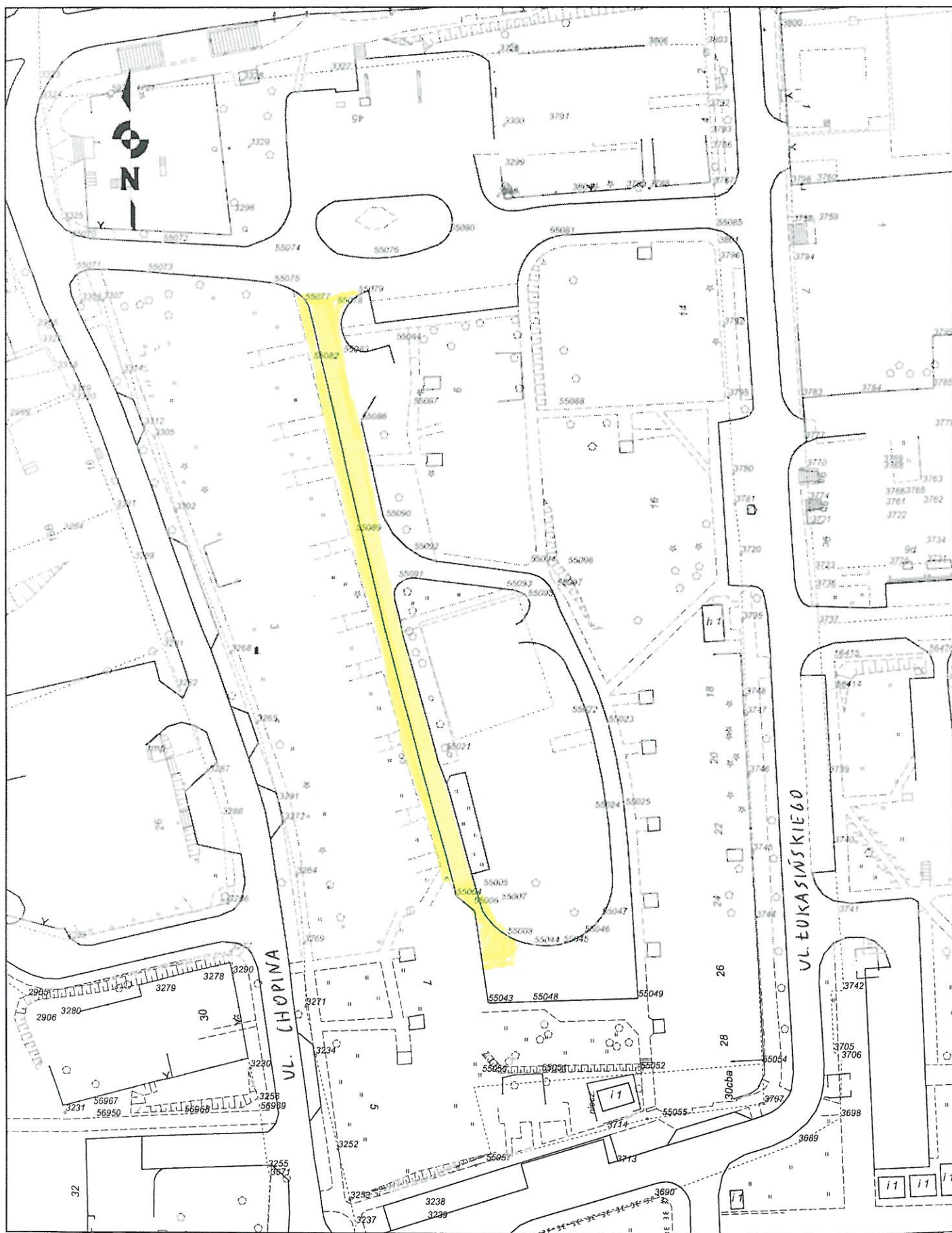
Skala 1:1000



Mapa

Skala 1:1000

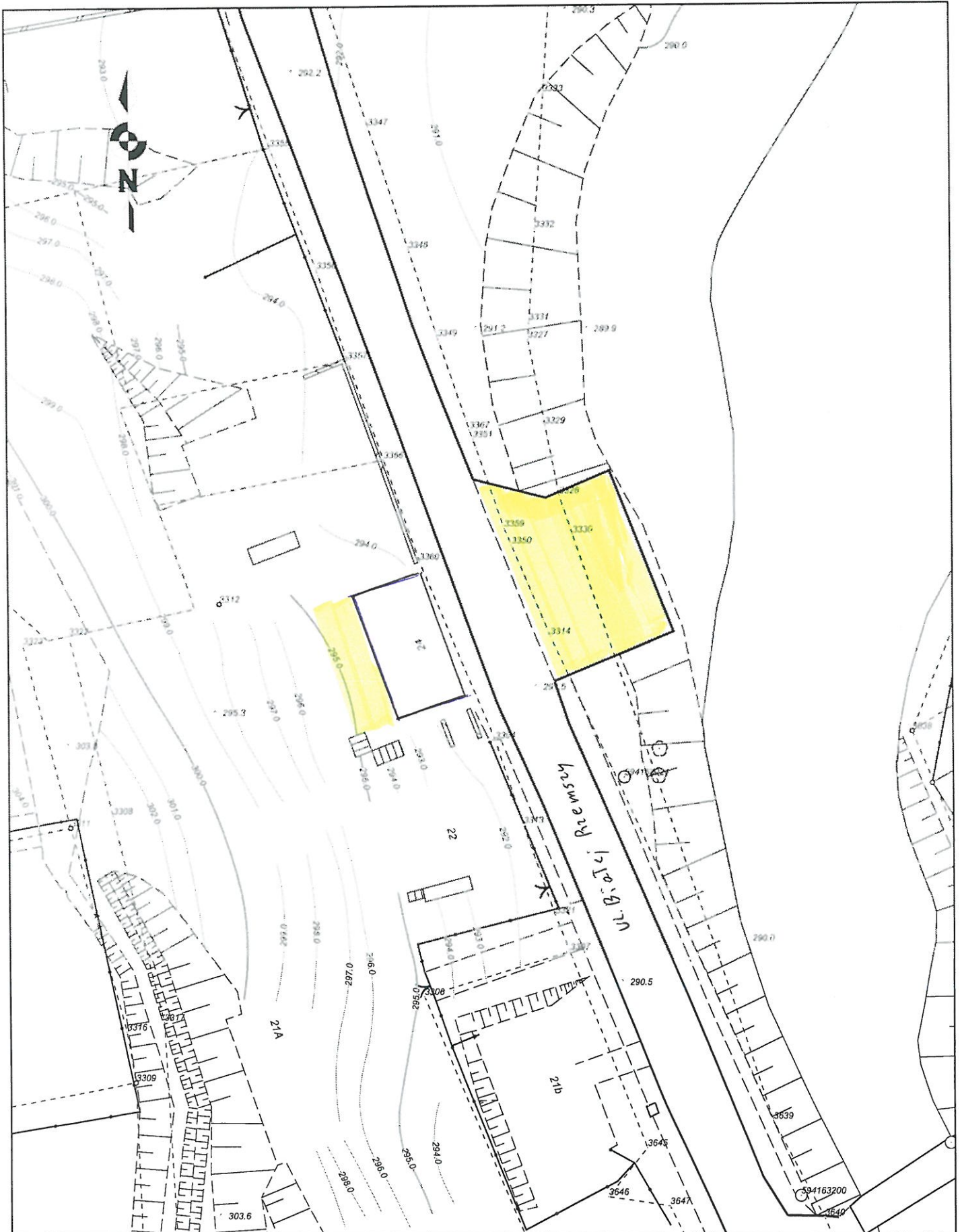
zad 16



Mapa

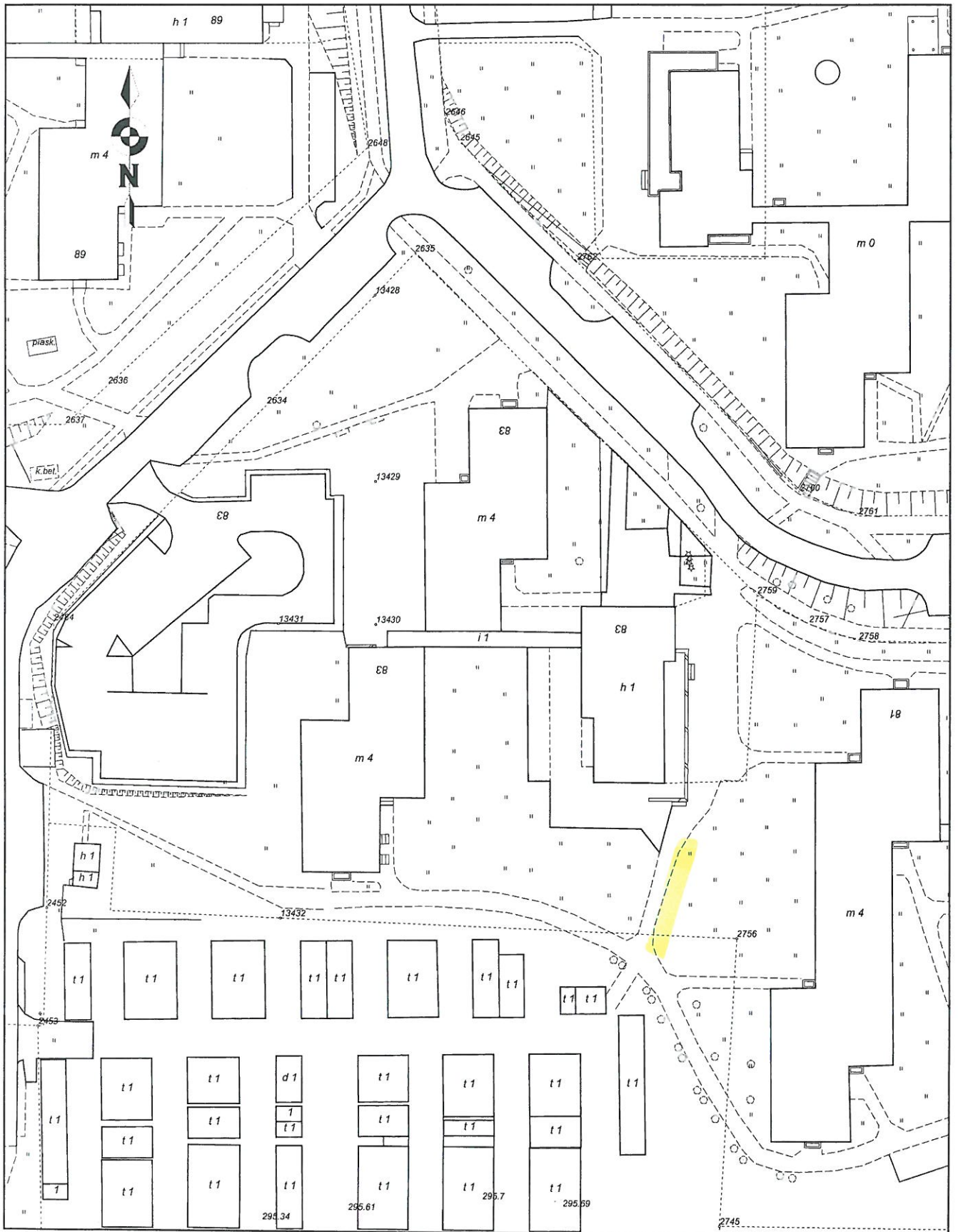
zool 17

Skala 1:500



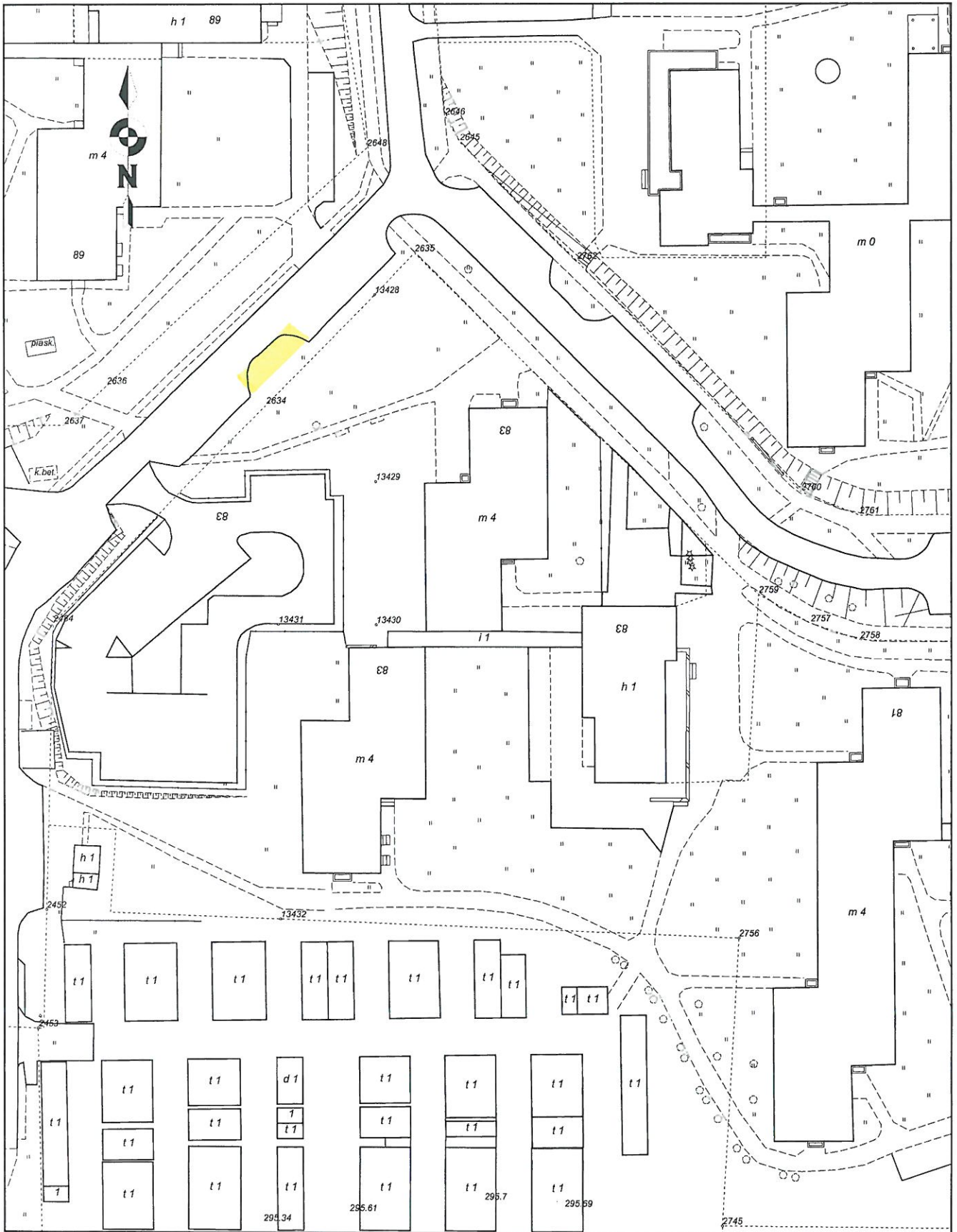
Mapa

Skala 1:1000



Mapa

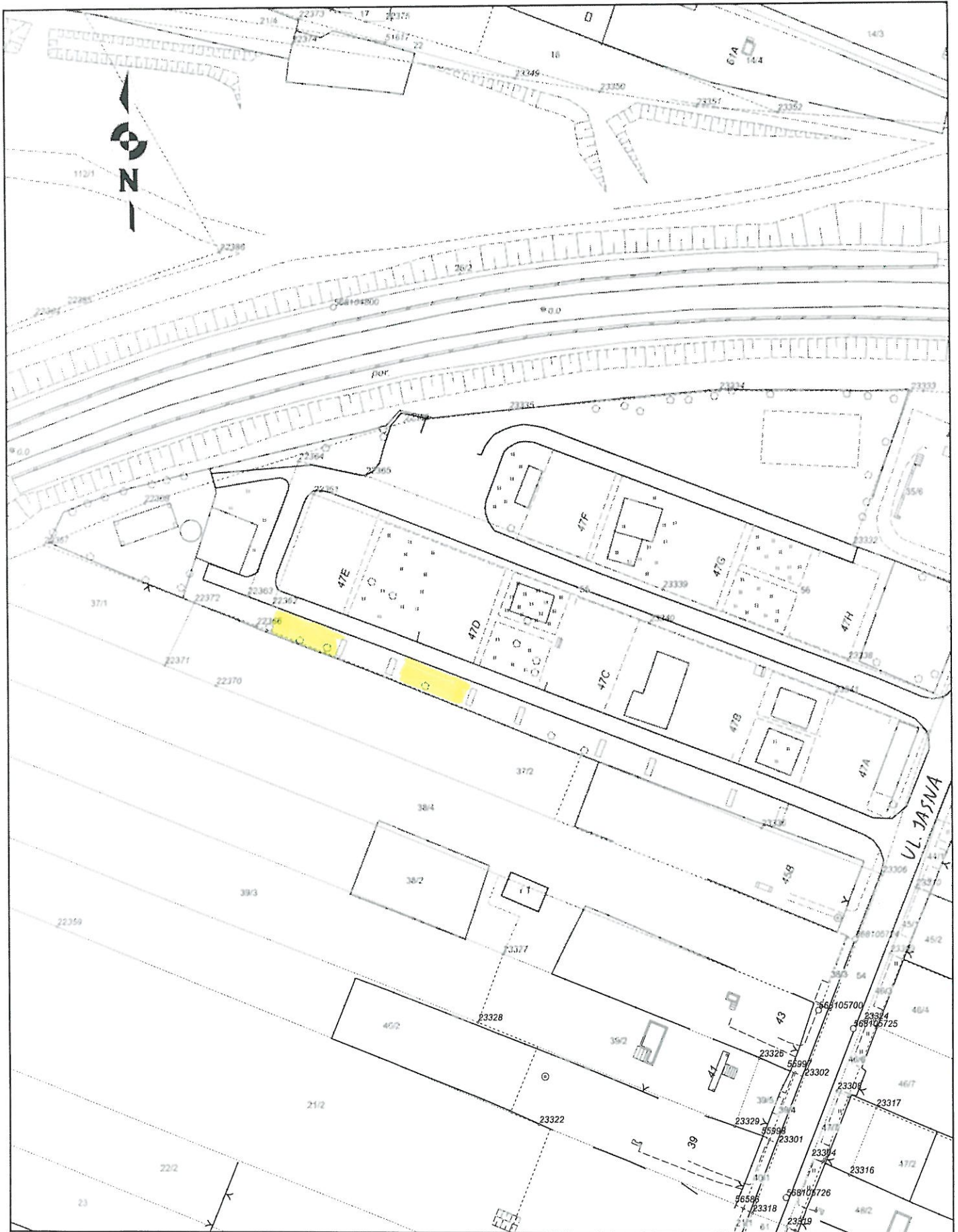
Skala 1:1000



Mapa

red 20

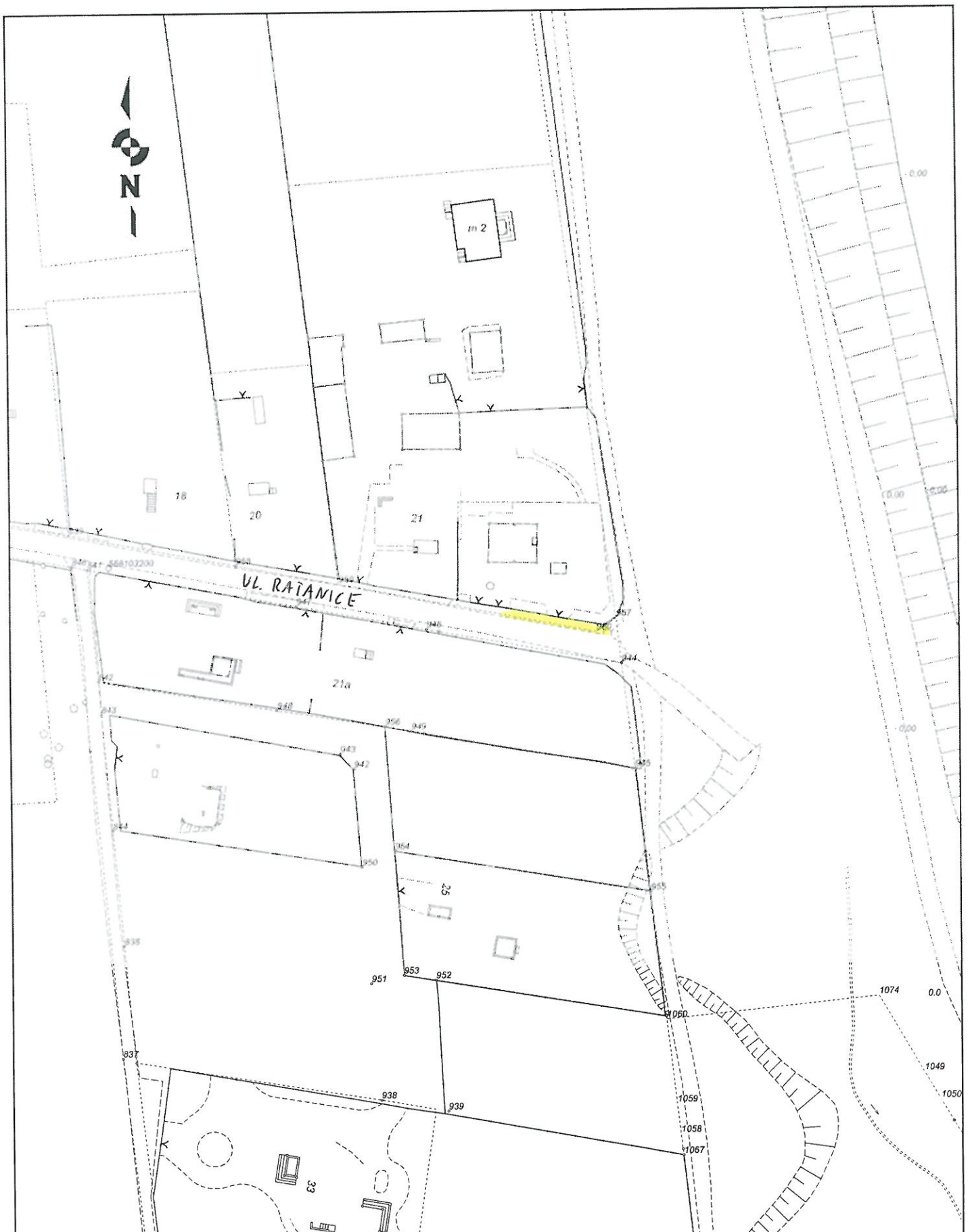
Skala 1:1000



Mapa

reda (27) A.

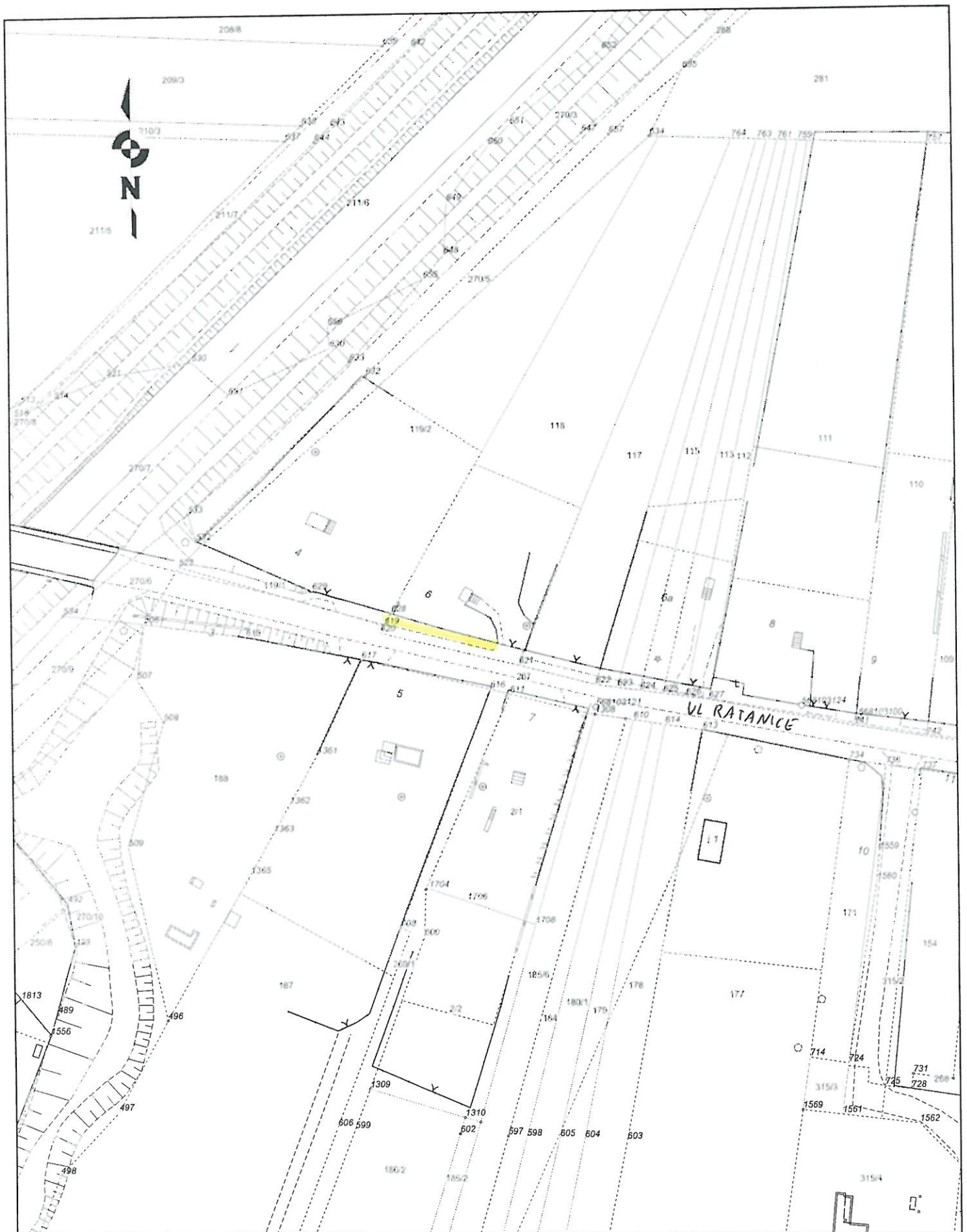
Skala 1:1000



Mapa

red 21 B

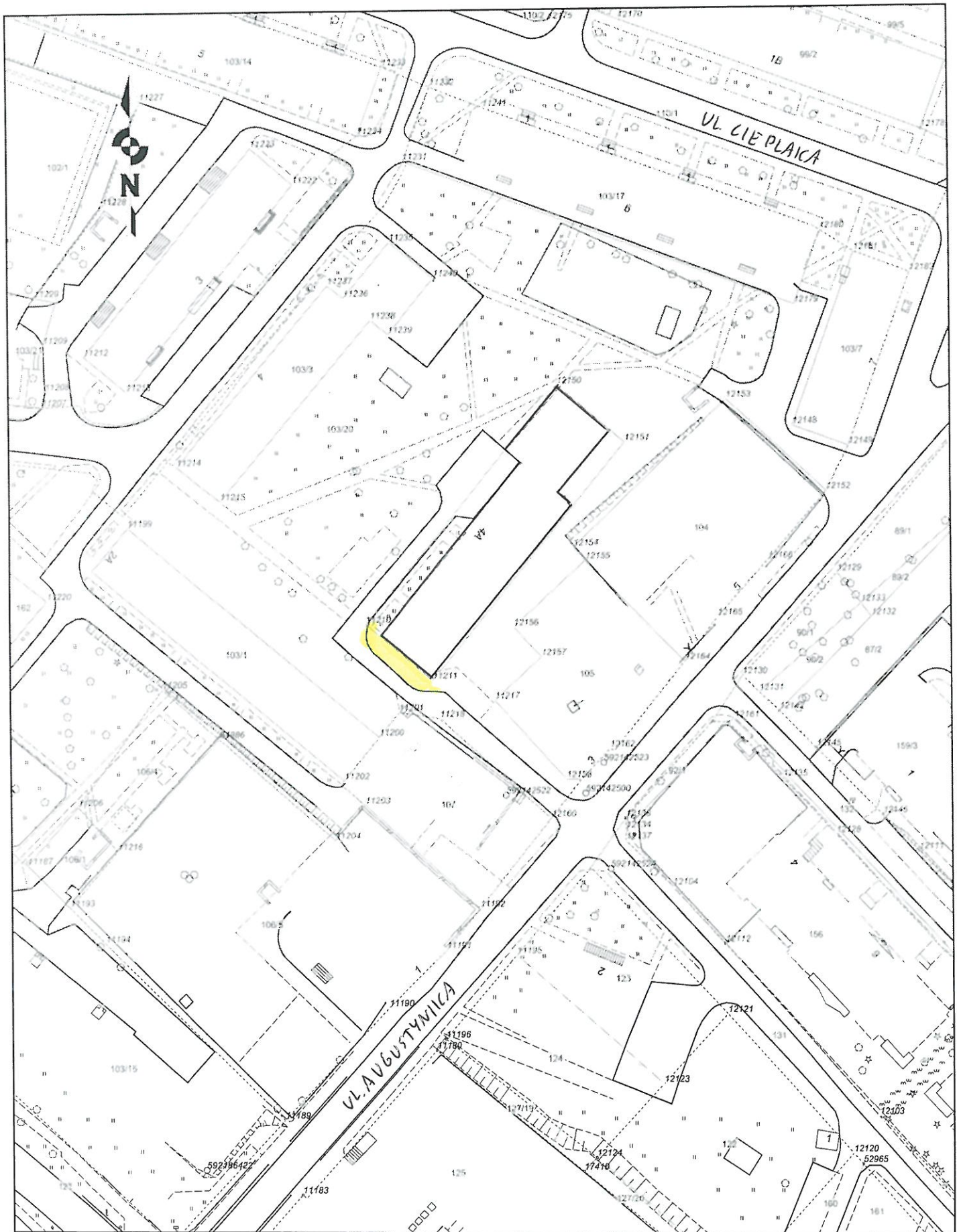
Skala 1:1000



zod 22 A.

Mapa

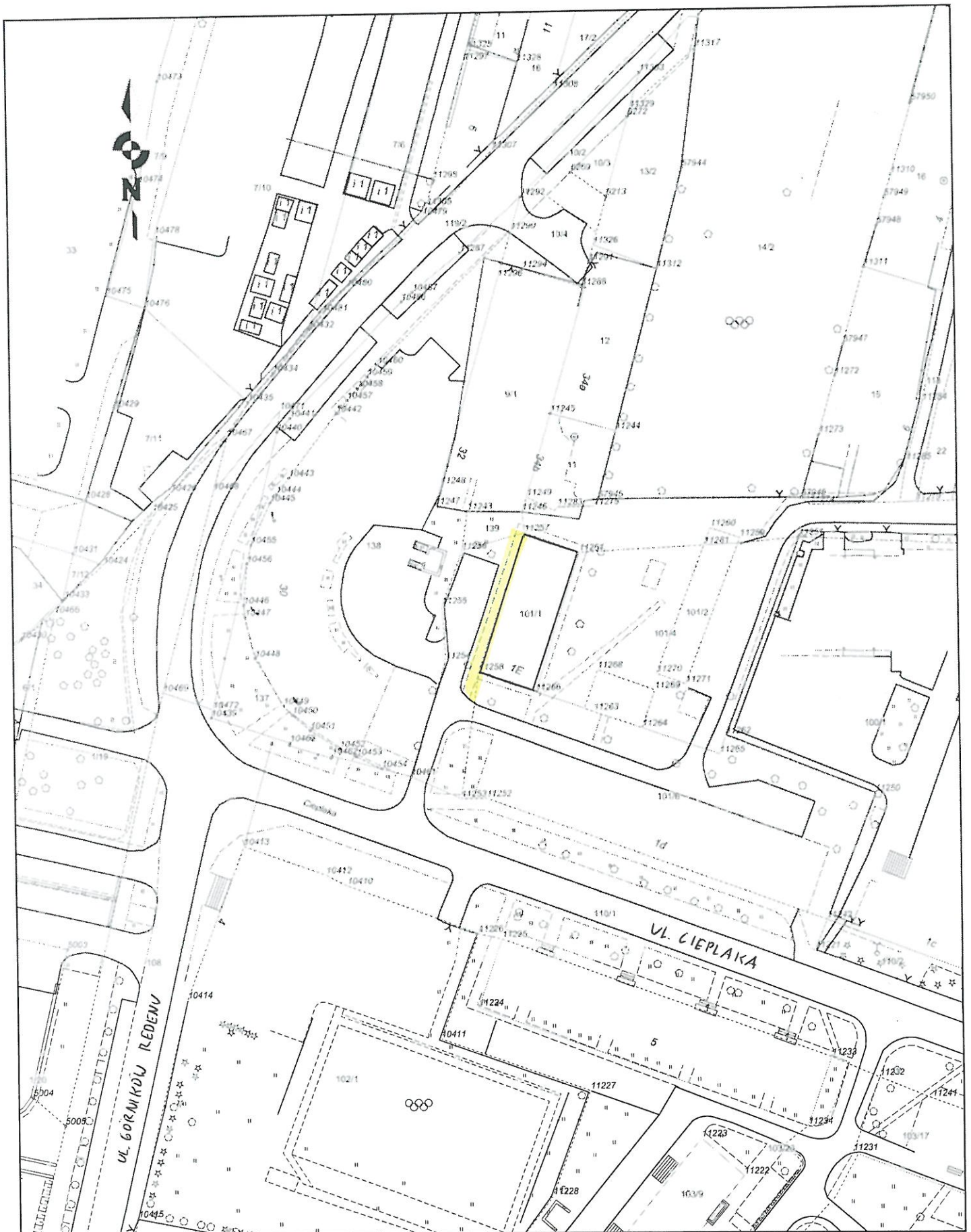
Skala 1:1000



Mapa

Skala 1:1000

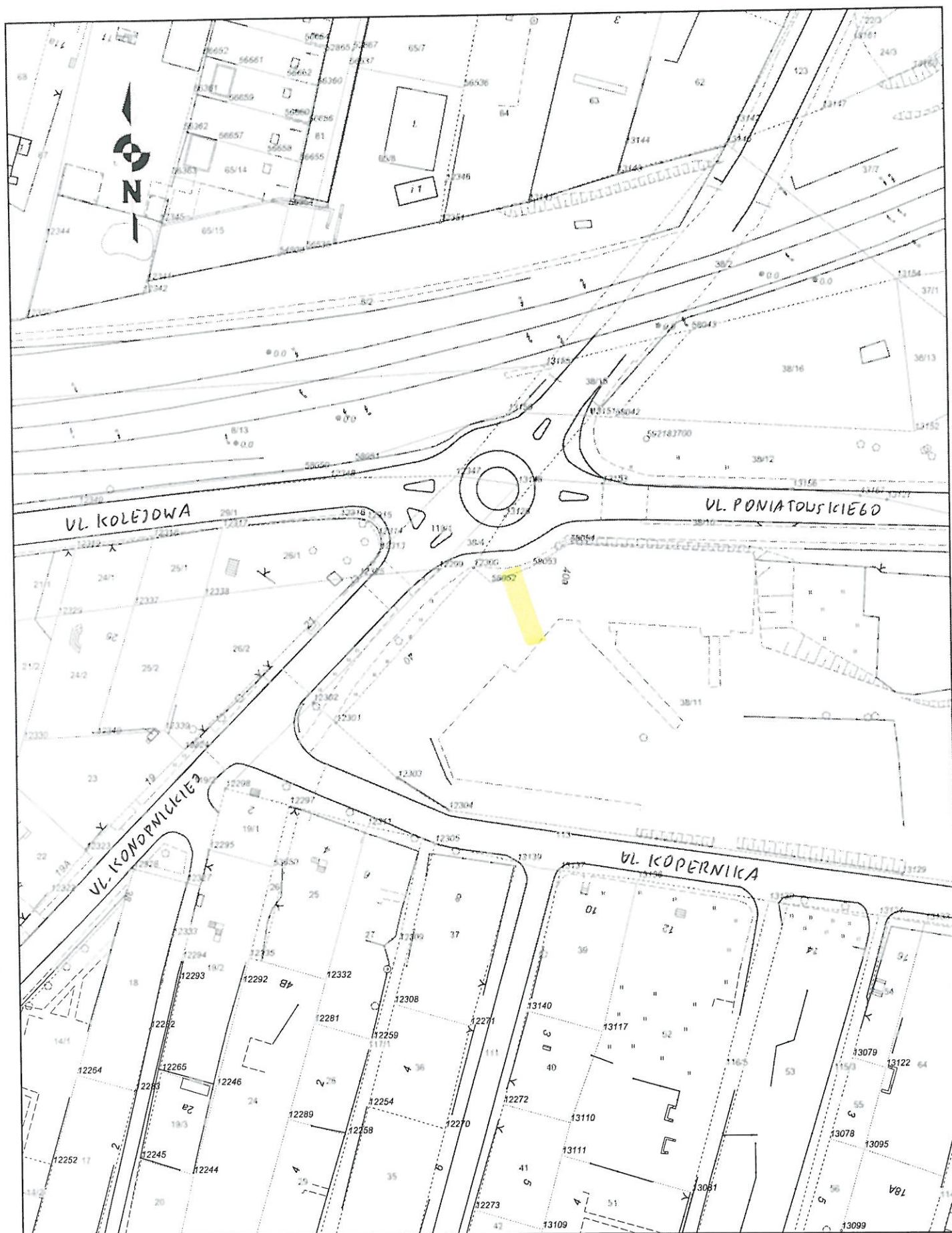
rod 22 B



Mapa

zod (22) C

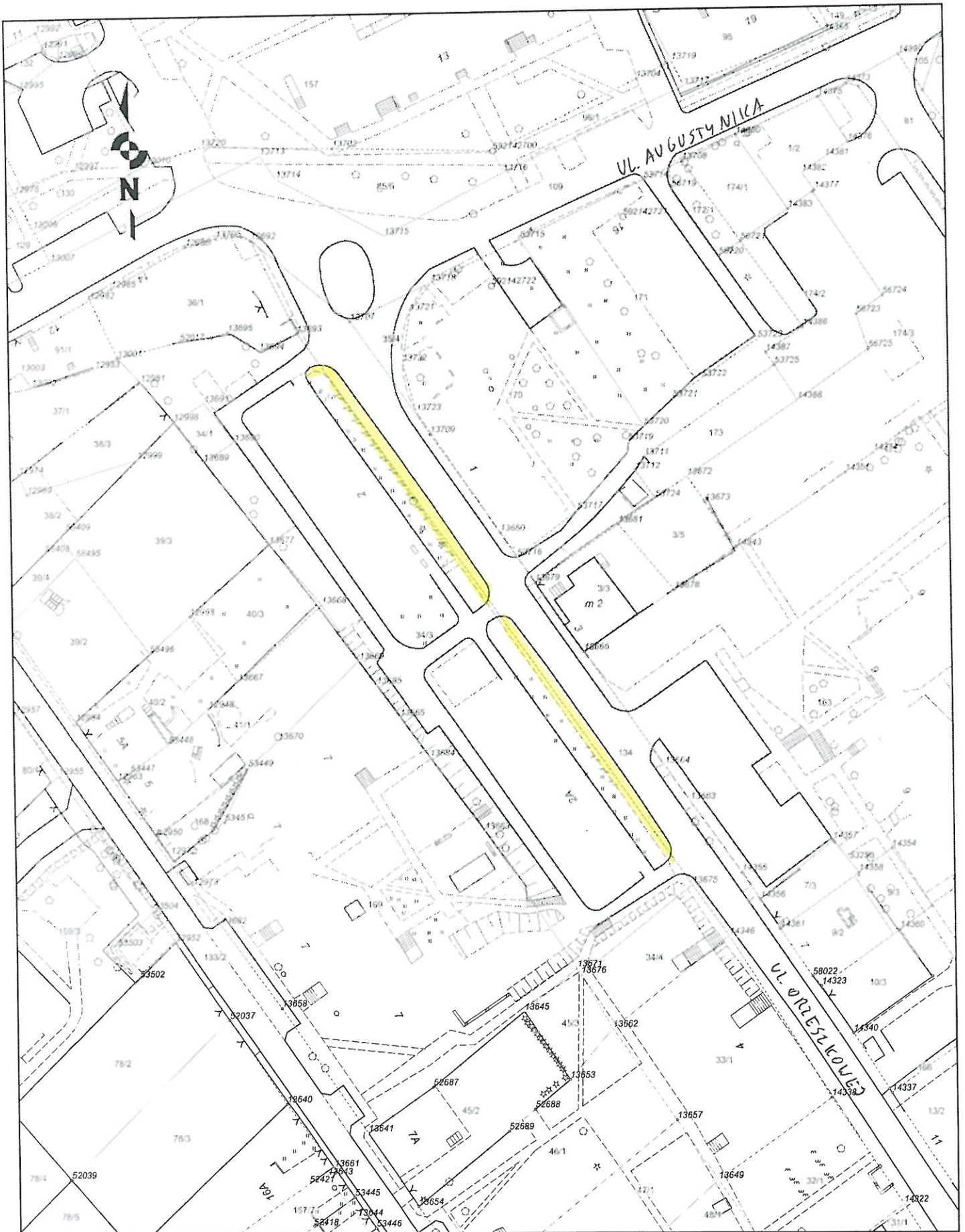
Skala 1:1000



Mapa

zad 23

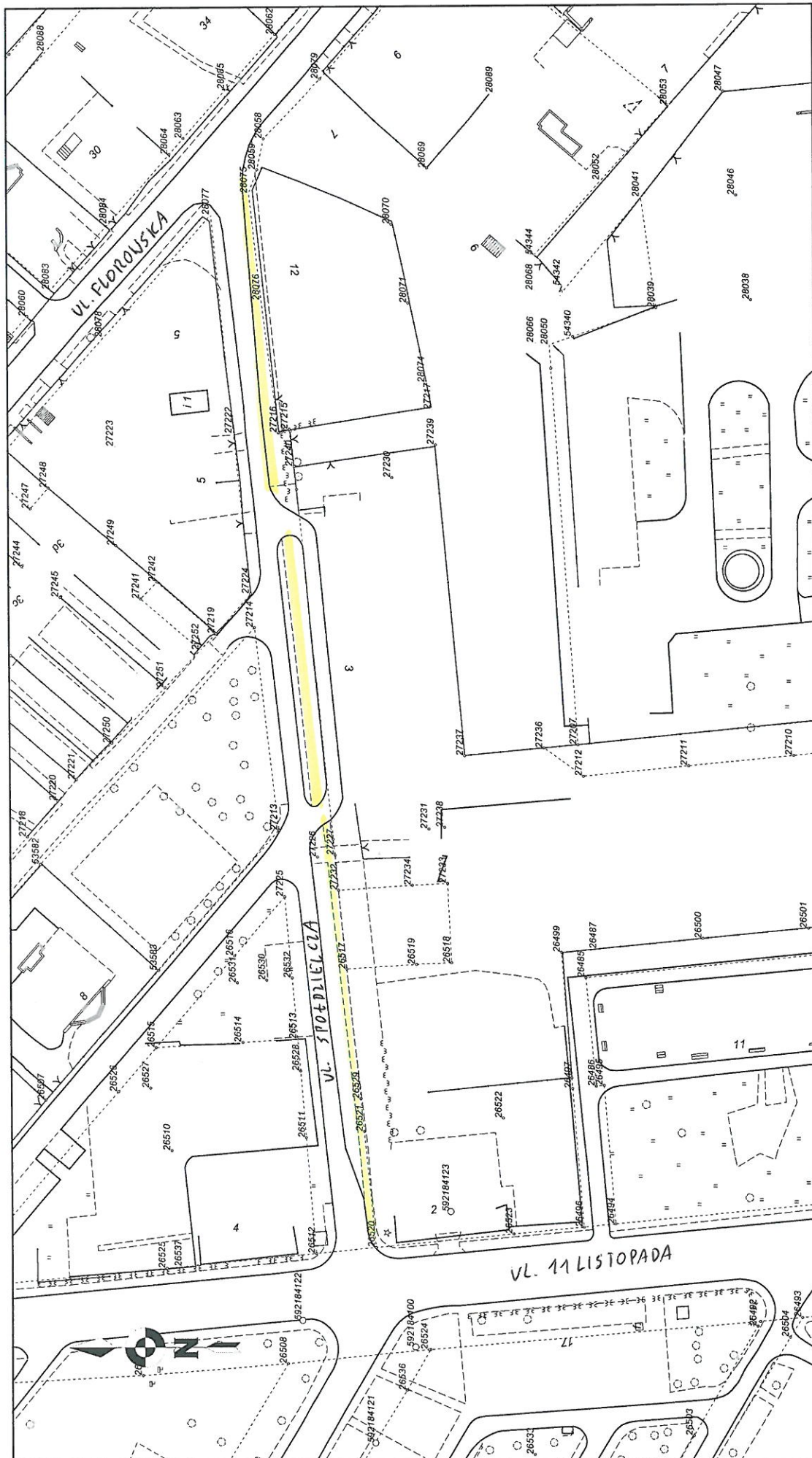
Skala 1:1000



rad (24)

Mapa

Skala 1:1000

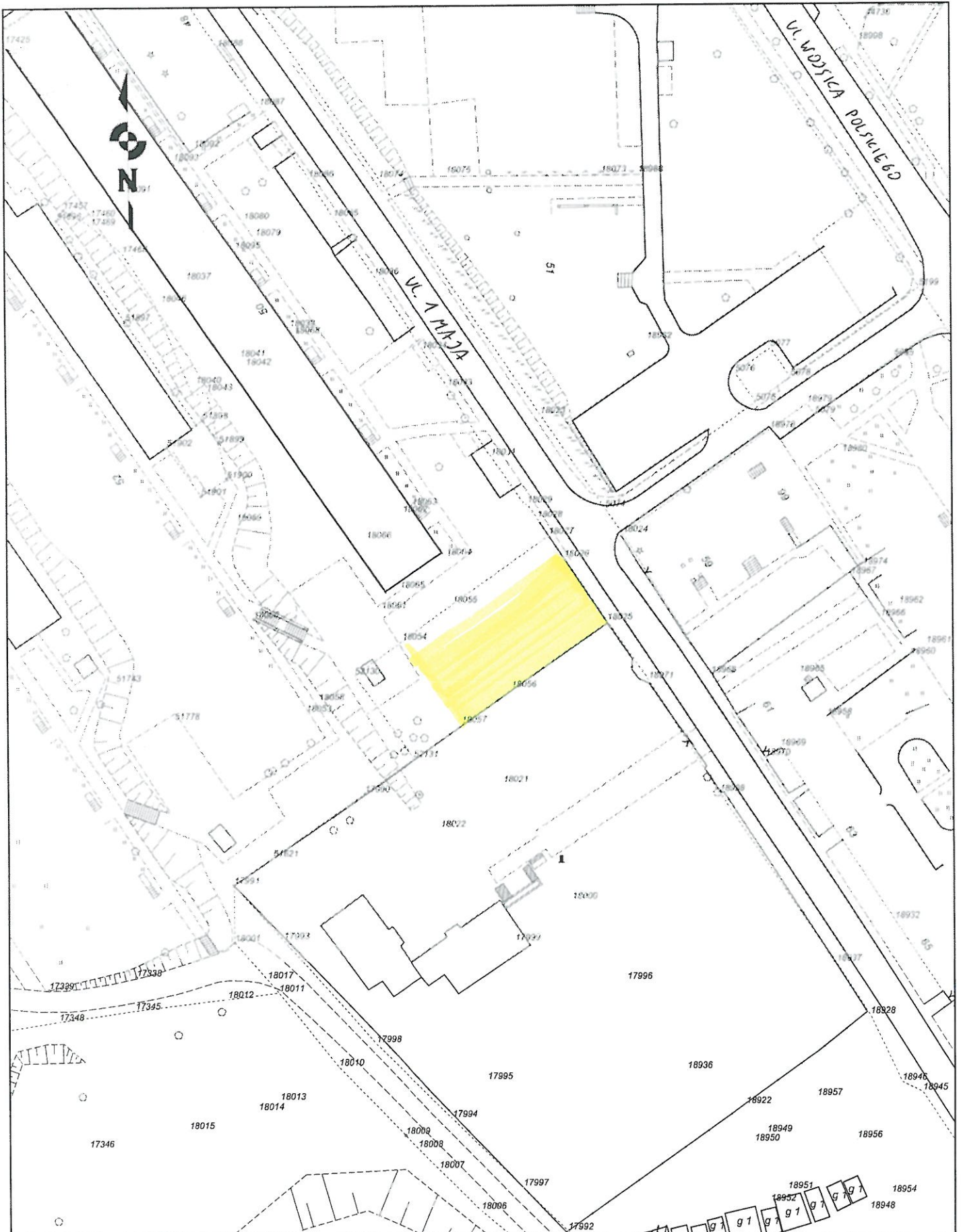


rod. 25

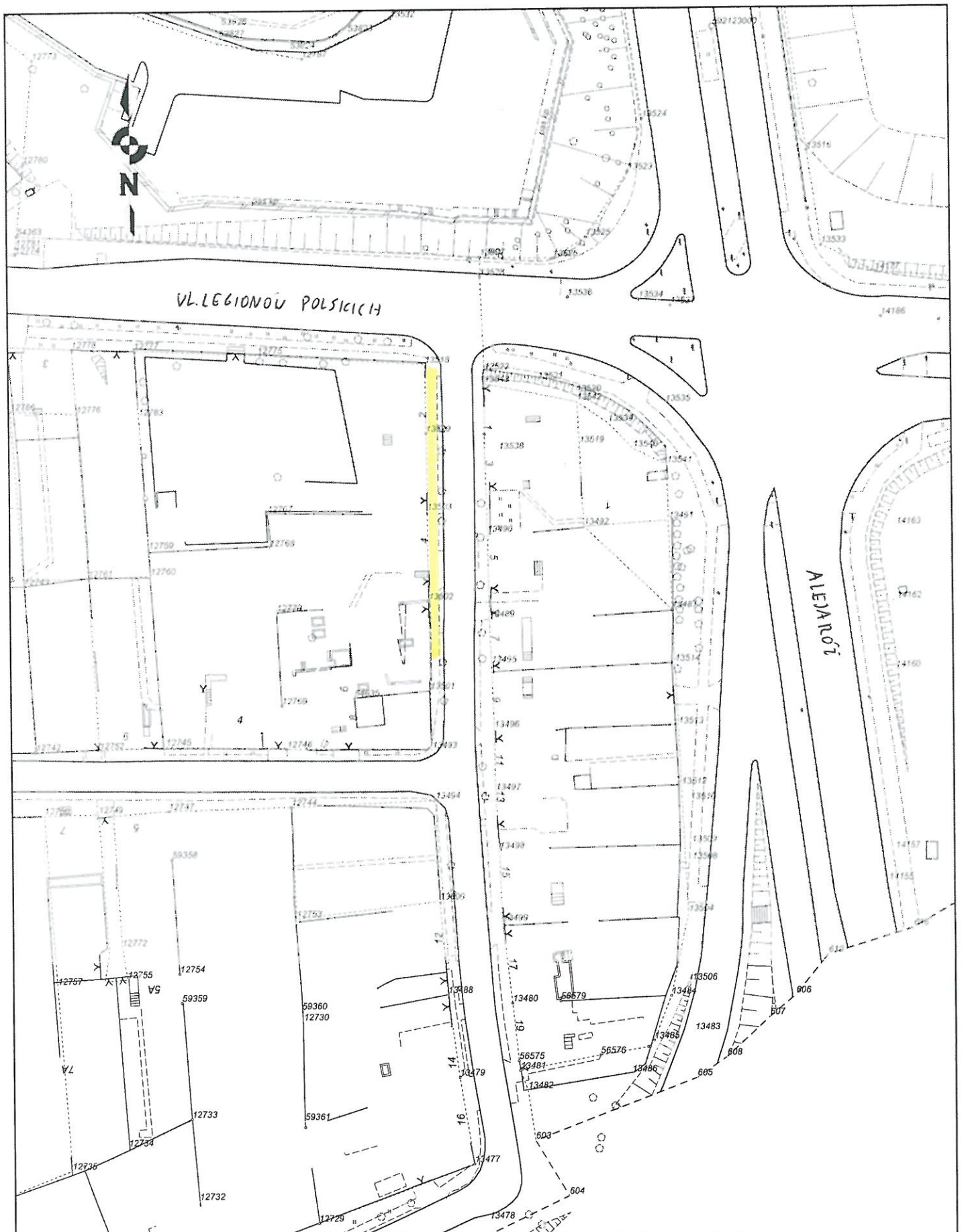
red 26

Mapa

Skala 1:1000



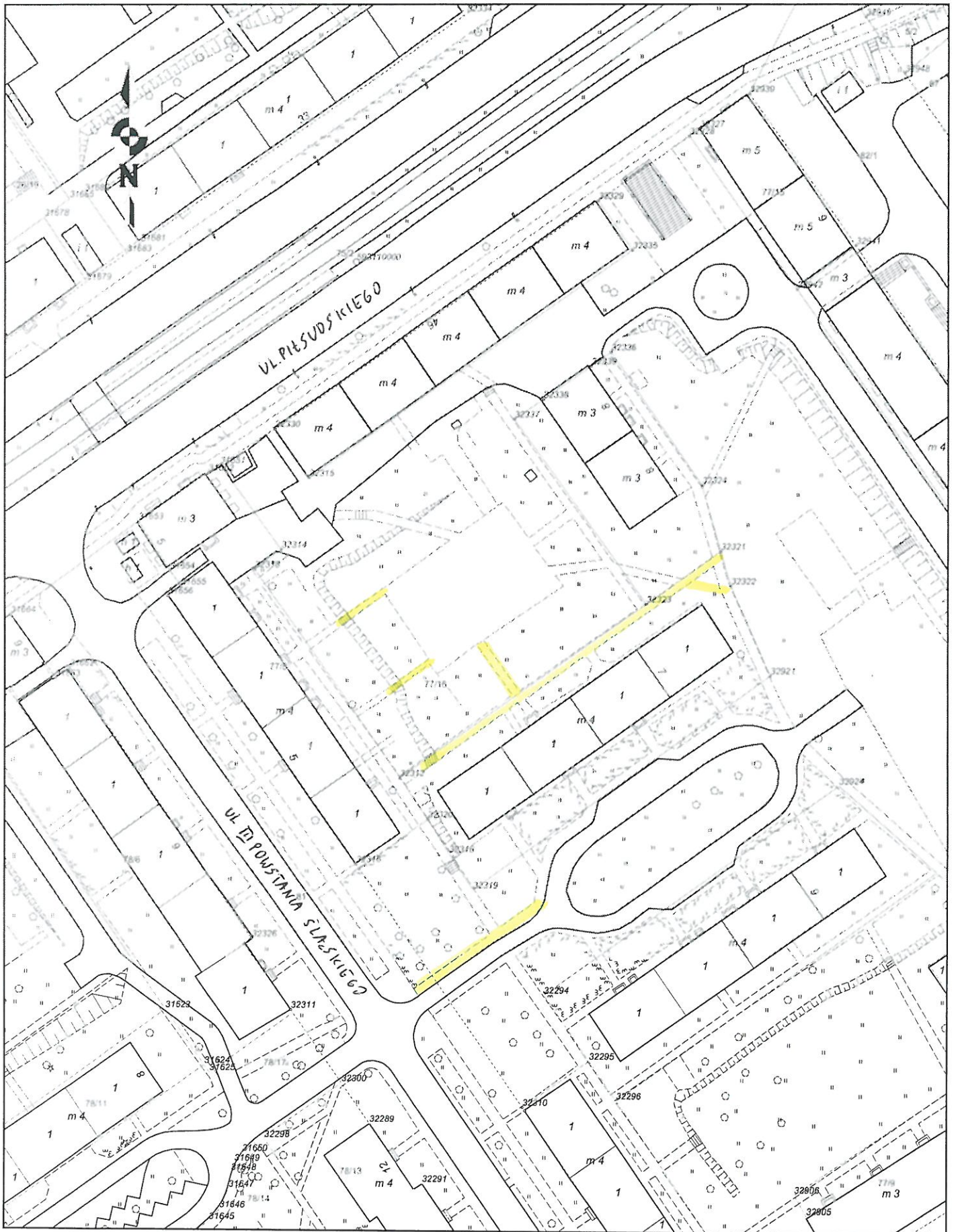
22d (27)



Mapa

20d (29)

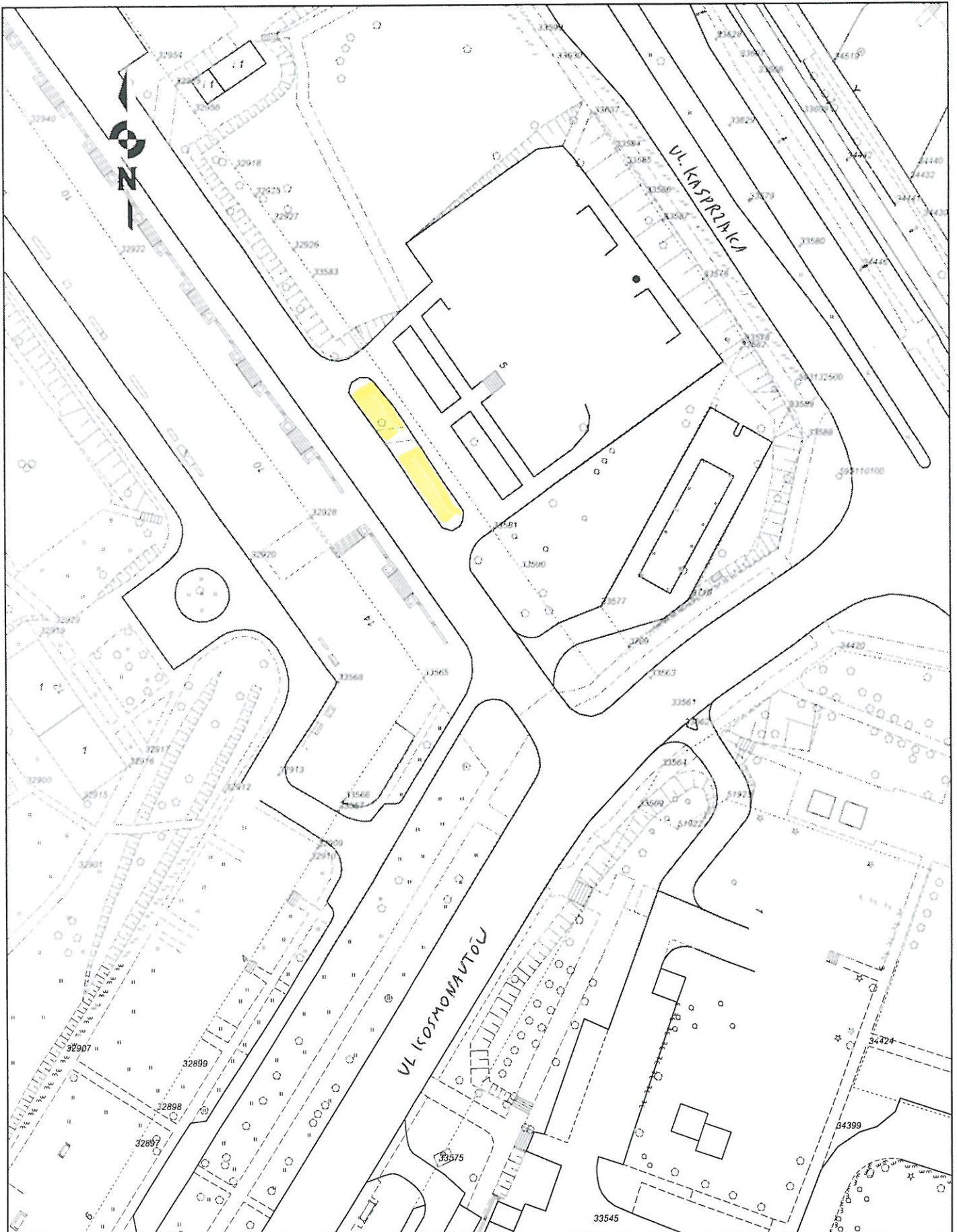
Skala 1:1000



red 30

Mapa

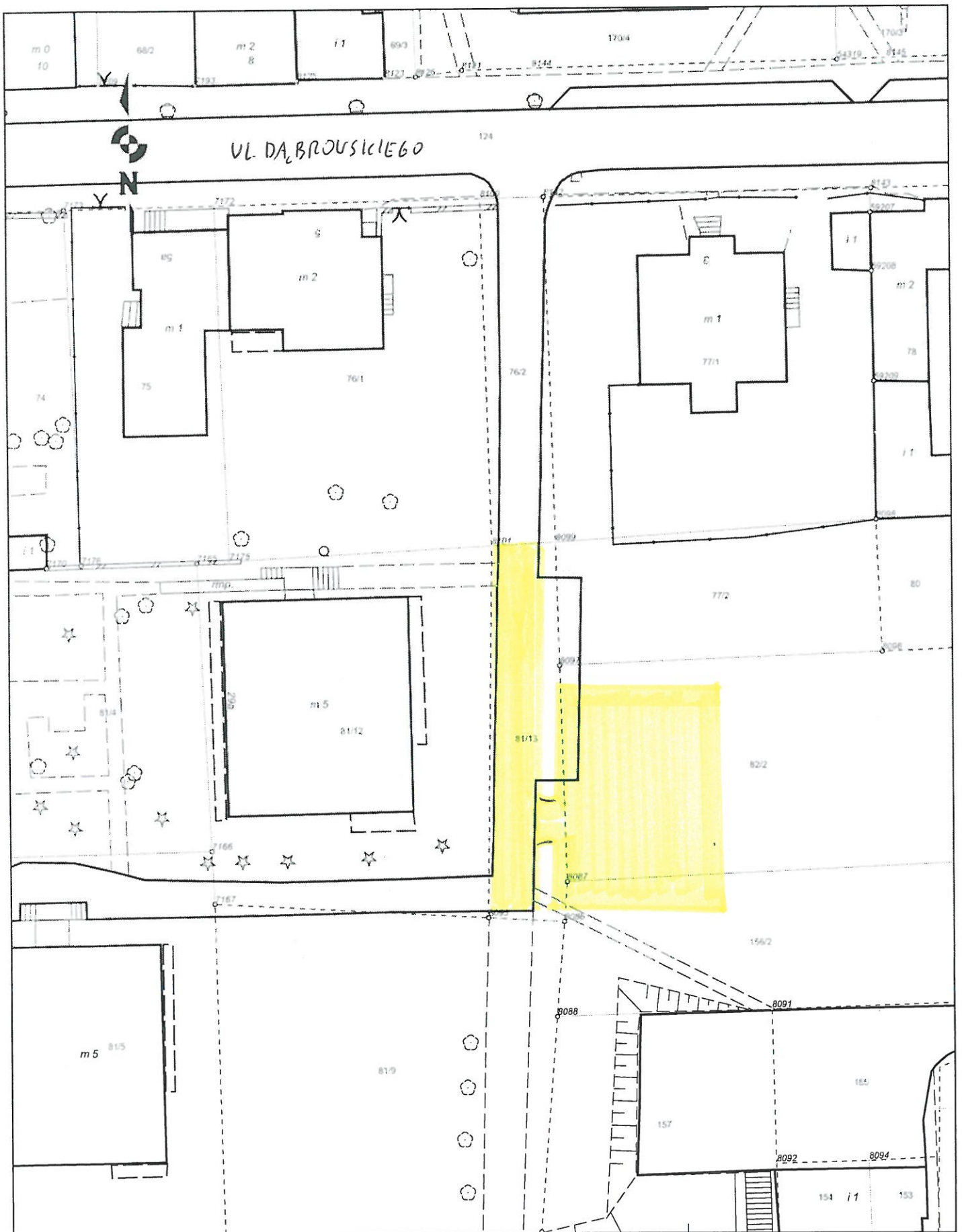
Skala 1:1000



Mapa

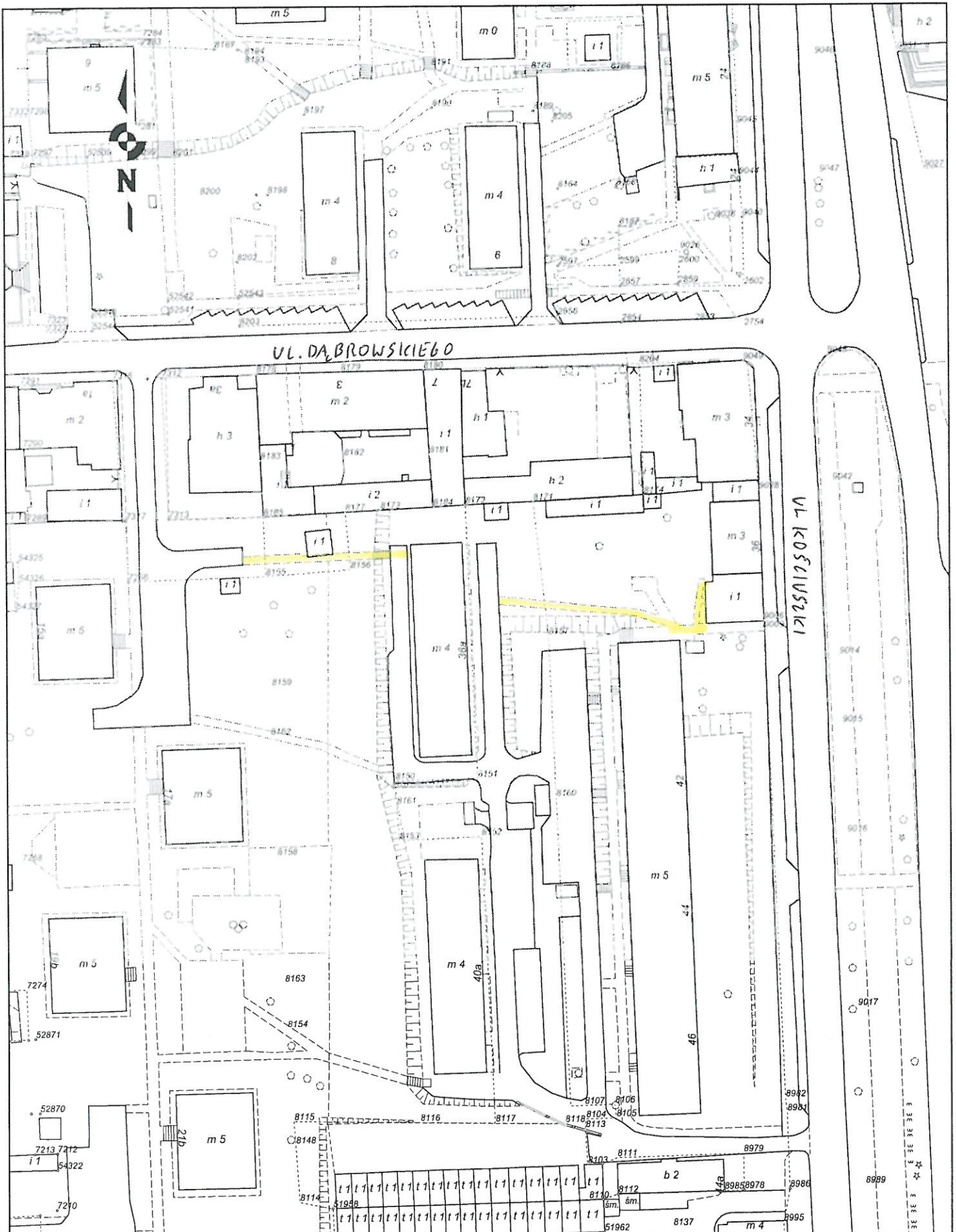
red 32

Skala 1:500



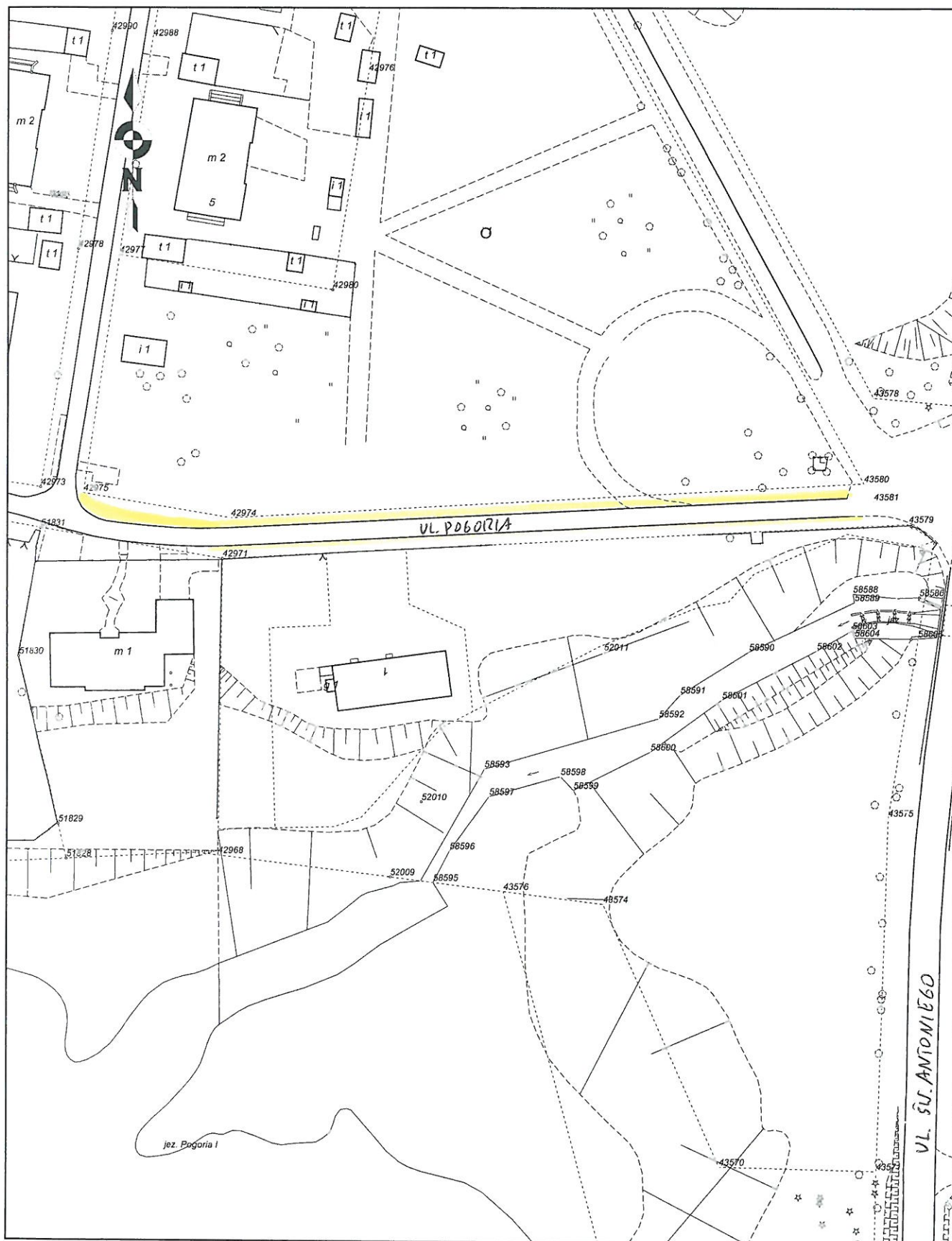
Mapa

Skala 1:1000



22d (34)

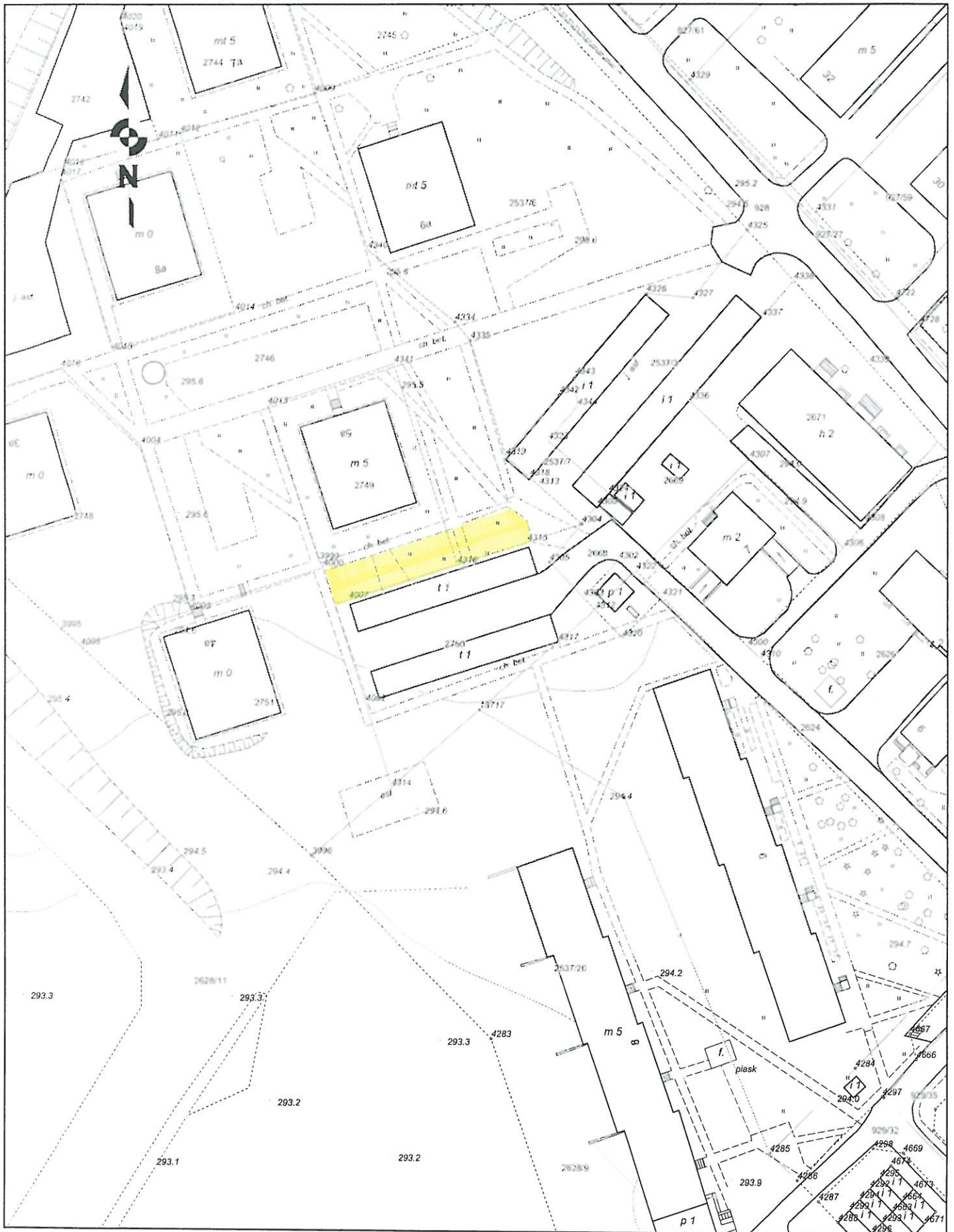
This is a cadastral map of a residential area in Zagreb, Croatia. The map shows various plots of land, buildings, and infrastructure. A specific plot, labeled 'jast', is highlighted in yellow. The map includes a north arrow, a scale bar, and numerous numerical labels for plots and elevations. The street 'UL. VEŽNIDUŠKA' is clearly marked. The map is oriented with North at the top.



Mapa

Skala 1:1000

zad 36



Mapa

Skala 1:1000

